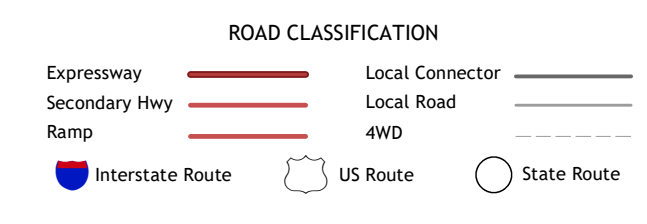
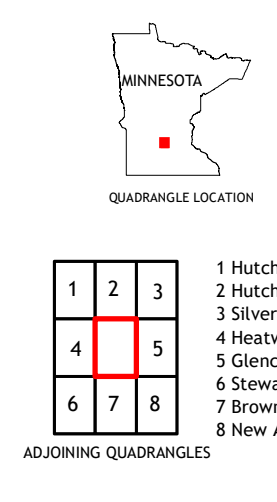
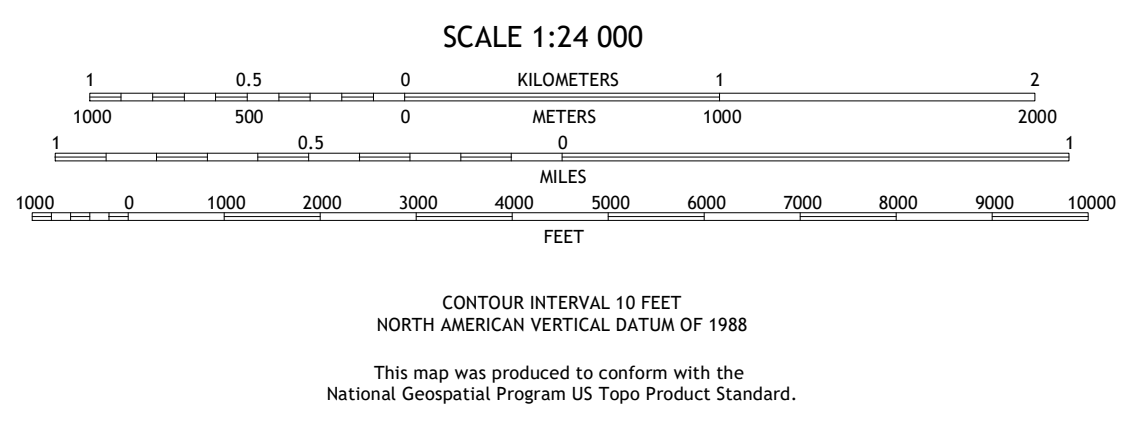
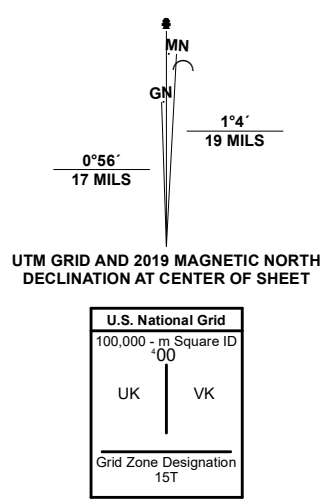


Produced by the United States Geological Survey
North American Datum of 1983 (NAD83)
World Geodetic System of 1984 (WGS84), Projection and 1 000-meter grid/Universal Transverse Mercator, Zone 15T
This map is not a legal document. Boundaries may be generalized for this map scale. Private lands within government reservations may not be shown. Obtain permission before entering private lands.

Imagery.....NAIP, August 2017 - November 2017
Roads.....U.S. Census Bureau, 2016
Names.....GNIS, 1999 - 2021
Hydrography.....National Hydrography Dataset, 2002 - 2018
Contours.....National Elevation Dataset, 1999
Boundaries.....Multiple sources; see metadata file 2016 - 2021
Public Land Survey System.....BLM, 2020
Wetlands.....FWS National Wetlands Inventory 2011



1	2	3
4	5	6
7	8	

ADJOINING QUADRANGLES

BISCAY, MN
2022

