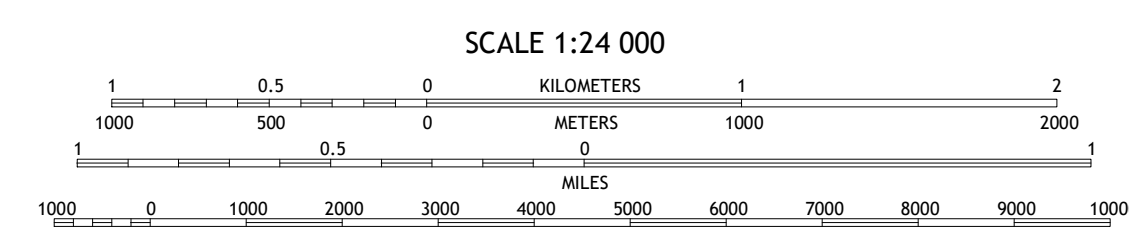
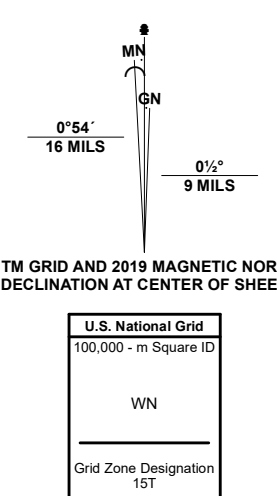


**Produced by the United States Geological Survey**

North American Datum of 1983 (NAD83)  
World Geodetic System of 1984 (WGS84). Projection and  
1 000-meter grid: Universal Transverse Mercator, Zone 15T  
This map is not a legal document. Boundaries may be  
generalized for this map scale. Private lands within government  
reservations may not be shown. Obtain permission before  
entering private lands.

Imagery.....NAIP, September 2017 - November 2017  
Roads.....U.S. Census Bureau, 2013 - 2016  
Roads within US Forest Service with limited Forest Service updates, 2013  
Names.....National Hydrography Dataset, 2003 - 2018  
Names.....National Elevation Dataset, 2016  
Boundaries.....Multiple sources; see metadata file 2017 - 2021  
Public Land Survey System.....BLM, 2020  
Wetlands.....FWS National Wetlands Inventory, 2011



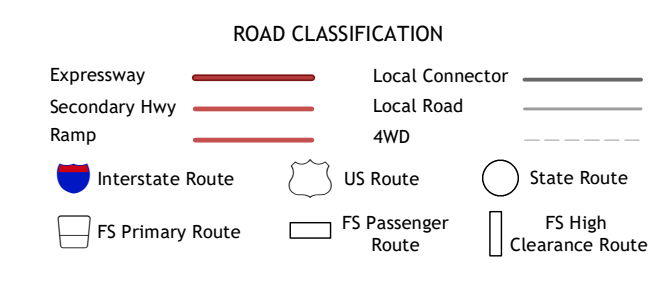
CONTOUR INTERVAL 10 FEET  
NORTH AMERICAN VERTICAL DATUM OF 1988  
This map was produced to conform with the  
National Geospatial Program US Topo Product Standard.



ADJOINING QUADRANGLES

1	2	3
4	5	6
7	8	

1 Biwabik NW  
2 Biwabik NE  
3 Embarrass  
4 McKinley  
5 Aurora  
6 Gilbert  
7 Palo  
8 Turpela Lake



Check with local Forest Service unit  
for current travel conditions and restrictions.

**BIWABIK, MN**  
2022

