

Produced by the United States Geological Survey
North American Datum of 1983 (NAD83)
World Geodetic System of 1984 (WGS84)
This map is not a legal document. Boundaries may be generalized for this map scale.

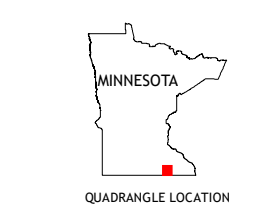
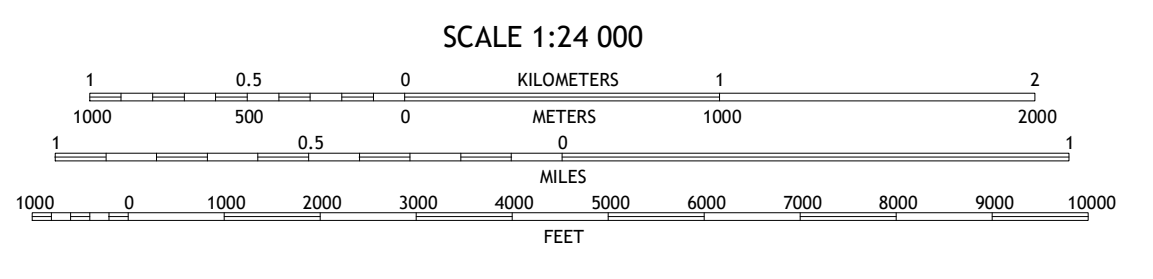
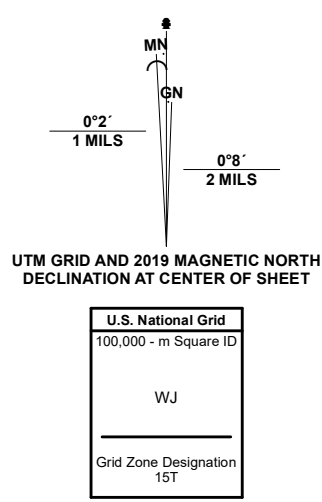


Table with 3 columns and 3 rows showing adjacent quadrangles. The central cell (4, 5) is highlighted in red.

- 1 Waltham
2 Sargeant
3 High Forest SW
4 Austin East
5 Dexter
6 Lyle
7 Rose Creek
8 Adams

BROWNSDALE, MN
2022

