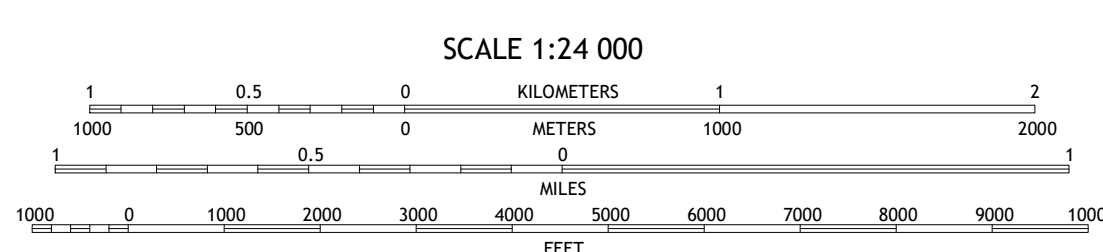
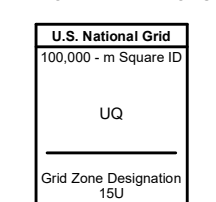
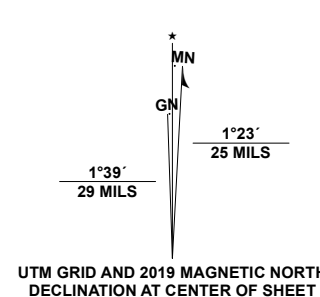


Produced by the United States Geological Survey

North American Datum of 1983 (NAD83)
World Geodetic System of 1984 (WGS84). Projection and
1 000-meter grid: Universal Transverse Mercator, Zone 15U
This map is not a legal document. Boundaries may be
generalized for this map scale. Private lands within government
reservations may not be shown. Obtain permission before
entering private lands.

Imagery.....NAIP, July 2017 - November 2017
Roads.....U.S. Census Bureau, 2016
Names.....GNIS, 1980
Hydrography.....National Hydrography Dataset, 2004 - 2018
Contours.....National Elevation Dataset, 2012
Boundaries.....Multiple sources; see metadata file 2015 - 2021
Public Land Survey System.....BLM, 2020
Wetlands.....FWS National Wetlands Inventory 1981



CONTOUR INTERVAL 5 FEET
NORTH AMERICAN VERTICAL DATUM OF 1988
This map was produced to conform with the
National Geospatial Program US Topo Product Standard.



1	2
3	4

- 1 Angle Inlet SW
- 2 Angle Inlet
- 3 Buffalo Bay NE
- 4 Lake of the Woods 1 (All Water)
- 5 Lake of the Woods 2 (All Water)

- ROAD CLASSIFICATION
- Expressway (thick red line)
 - Secondary Hwy (thin red line)
 - Ramp (dashed red line)
 - Interstate Route (red shield)
 - Local Connector (thin black line)
 - Local Road (dotted black line)
 - 4WD (dashed black line)
 - US Route (black shield)
 - State Route (white circle)

BUFFALO BAY NW, MN, MB

2022

