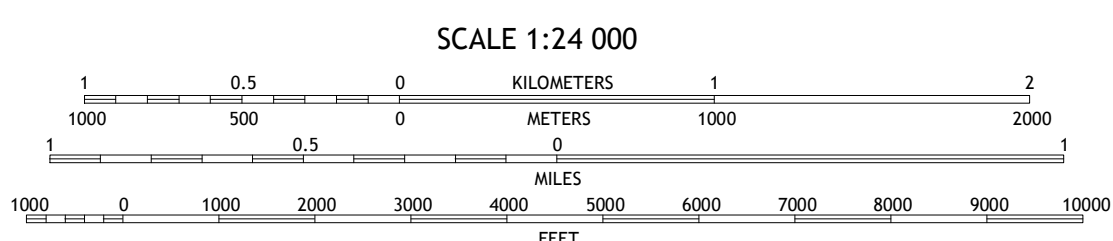
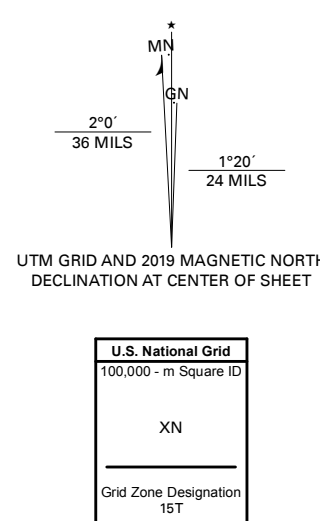


Produced by the United States Geological Survey
 North American Datum of 1983 (NAD83)
 World Geodetic System of 1984 (WGS84). Projection and 1 000-meter grid/Universal Transverse Mercator, Zone 15T
 This map is not a legal document. Boundaries may be generalized for this map scale. Private lands within government reservations may not be shown. Obtain permission before entering private lands.

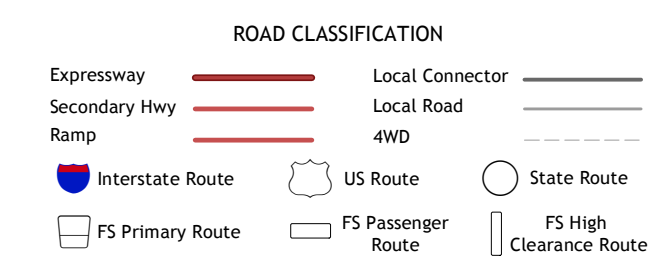
Imagery:.....NAIP, August 2017 - November 2017
 Roads:.....U.S. Census Bureau, 2016
 Roads within US Forest Service Lands:.....FSTopo Data with limited Forest Service updates, 2013 - 2016
 Names:.....GNIS, Not Available
 Hydrography:.....National Hydrography Dataset, 2003 - 2018
 Contours:.....National Elevation Dataset, 2016
 Boundaries:.....Multiple sources: see metadata file, 2017
 Public Land Survey System:.....BLM, 2017
 Wetlands:.....FWS National Wetlands Inventory, 2011



ADJOINING QUADRANGLES

1	2	3
4	5	6
7	8	9

1 Sawbill Landing
 2 Silver Island Lake
 3 Wilson Lake
 4 Isabella
 5 Cramer
 6 Doyle Lake
 7 Finland
 8 Little Marais



Check with local Forest Service unit for current trail conditions and restrictions.

CABIN LAKE, MN
 2019

