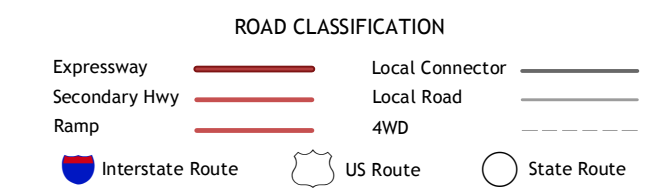
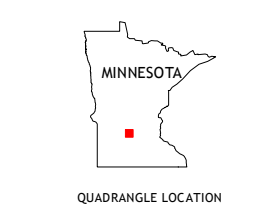
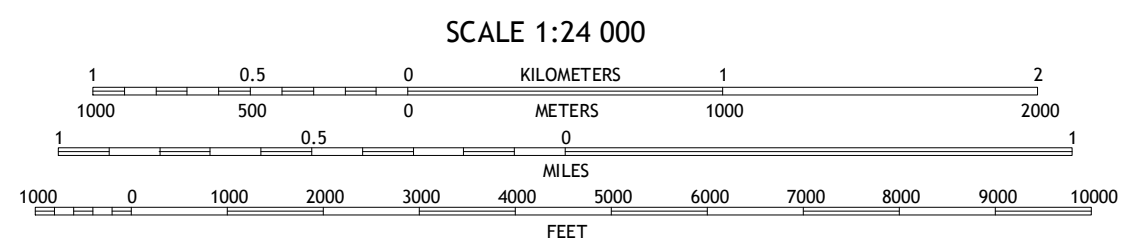





Produced by the United States Geological Survey
North American Datum of 1983 (NAD83)
World Geodetic System of 1984 (WGS84), Projection and 1000-meter grid: Universal Transverse Mercator, Zone 15T
10 000-foot ticks: Minnesota Coordinate System of 1983 (south zone)
This map is not a legal document. Boundaries may be generalized for this map scale. Private lands within government reservations may not be shown. Obtain permission before entering private lands.
Imagery: NAIIP, July 2013
Roads: U.S. Census Bureau, 2015 - 2016
Names: GNS, 2016
Hydrography: National Hydrography Dataset, 2013
Contours: National Elevation Dataset, 2016
Boundaries: Multiple sources; see metadata file 1972 - 2016
Public Land Survey System: BLM, 2014
Wetlands: FWS National Wetlands Inventory 1977 - 2014



ADJOINING QUADRANGLES table with 8 cells and corresponding names: 1 Rosendale, 2 Litchfield South, 3 Darwin, 4 Cosmos, 5 Hutchinson West, 6 Churchill, 7 Lake Allie, 8 Heatwold.

CEDAR MILLS, MN 2016

