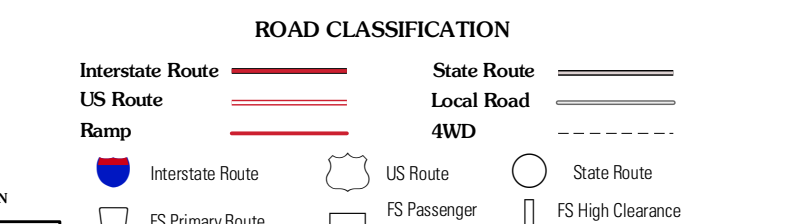
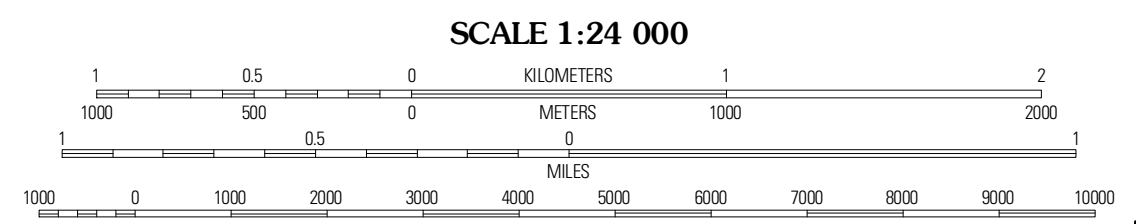
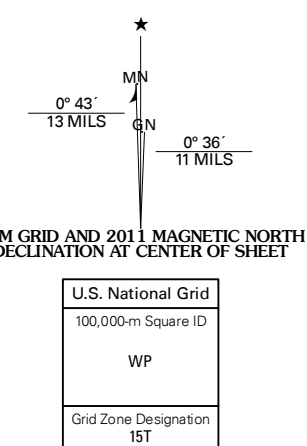


Produced by the United States Geological Survey
North American Datum of 1983 (NAD83)
Roads.....1:2006-2010 Tele Atlas
Roads within US Forest Service Lands.....FSTopo Data
with limited Forest Service updates, 2009
Names.....GNIS, 2010
Hydrography.....National Hydrography Dataset, 2009
Contours.....National Elevation Dataset, 2005



ADJOINING 7.5 QUADRANGLES

Aurick Lake	Boottig Lake	Lapond Lake
Sioux Pine Island	Chad Lake	Cub Lake
Tower	Soudan	Eagles Nest

CHAD LAKE, MN
2011

CONTOUR INTERVAL 10 FEET
NORTH AMERICAN VERTICAL DATUM OF 1988
This map was produced to conform with version 0.5.10 of the draft USGS Standards for 7.5-Minute Quadrangle Maps. A metadata file associated with this product is draft version 0.5.12