

Produced by the United States Geological Survey... Imagery: NAIP, October 2017 - November 2017... Names: National Hydrography Dataset, 2002 - 2018...

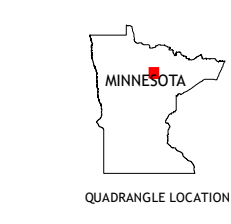

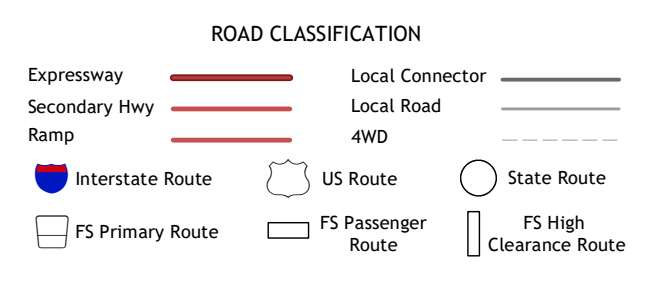


Table with 8 columns and 3 rows listing adjacent quadrangles: 1 Bigfork, 2 Coon Lake, 3 Anderson Lake, 4 Marcell, 5 Balsam Lake, 6 Little Bowstring Lake, 7 Wabana Lake, 8 Lawrence Lake West.



Check with local Forest Service unit for current travel conditions and restrictions. CLUBHOUSE LAKE, MN 2022

