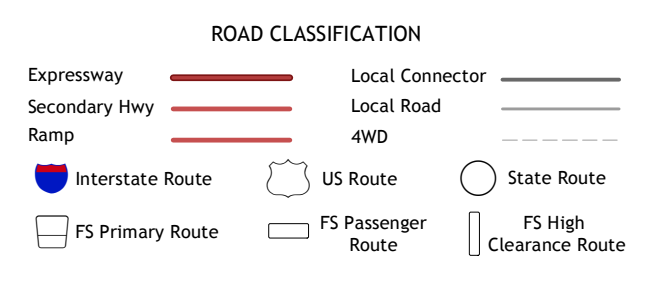
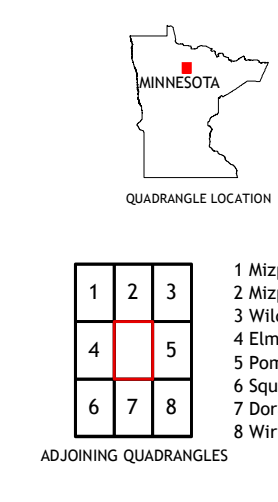
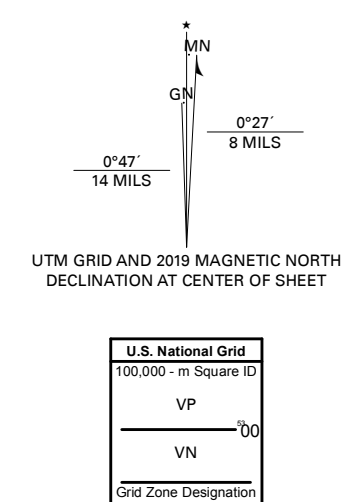


Produced by the United States Geological Survey
North American Datum of 1983 (NAD83)
World Geodetic System of 1984 (WGS84). Projection and
1 000-meter grid/Universal Transverse Mercator, Zone 15T
This map is not a legal document. Boundaries may be
generalized for this map scale. Private lands within government
reservations may not be shown. Obtain permission before
entering private lands.

Imagery.....N.A.I.P., August 2017 - November 2017
Roads.....U.S. Census Bureau, 2016
Roads within US Forest Service Lands.....FS Topo Data
with limited Forest Service updates, 2013 - 2016
Names.....G.N.S., 1980 - 2018
Hydrography.....National Hydrography Dataset, 2003 - 2018
Contours.....National Elevation Dataset, 2016
Boundaries.....Multiple sources: see metadata file, 2017 - 2018
Public Land Survey System.....B.L.M., 2017
Wetlands.....FWS National Wetlands Inventory 1981 - 2011



Check with local Forest Service unit
for current trail conditions and restrictions.

CODDINGTON LAKE, MN
2019

