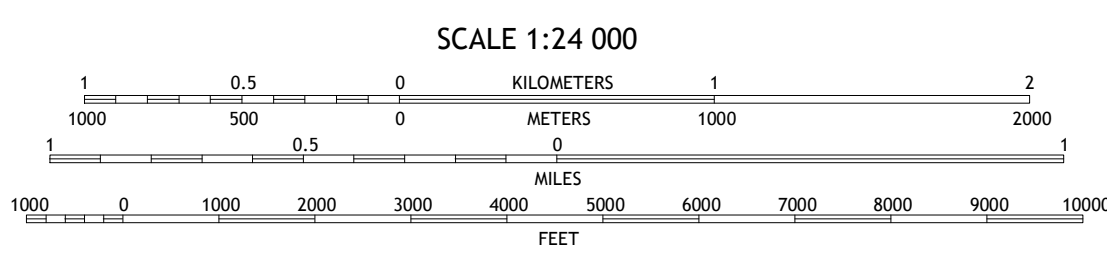

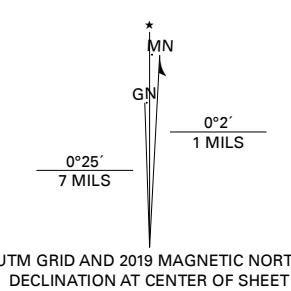


Produced by the United States Geological Survey

North American Datum of 1983 (NAD83) World Geodetic System of 1984 (WGS84) Projection and 1 000-meter grid/Universal Transverse Mercator, Zone 15T This map is not a legal document. Boundaries may be generalized for this map scale. Private lands within government reservations may not be shown. Obtain permission before entering private lands.

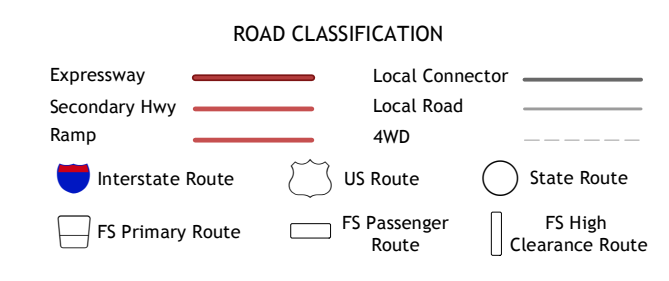
Table listing data sources and dates: Imagery (NAIP, 2017), Roads (US Forest Service, 2016), Names (US Census Bureau, 2016), Hydrography (National Hydrography Dataset, 2003), Contours (National Elevation Dataset, 2016), Boundaries (Multiple sources, 2017), Public Land Survey System (BLM, 2017), Wetlands (National Wetlands Inventory, 1981).



CONTOUR INTERVAL 10 FEET NORTH AMERICAN VERTICAL DATUM OF 1988 This map was produced to conform with the National Geospatial Program US Topo Product Standard, 2011. A metadata file associated with this product is draft version 0.6.18



Table of adjoining quadrangles: 1 Effie, 2 Effie SE, 3 Deer Lake West, 4 Bigfork, 5 Anderson Lake, 6 Marcell, 7 Clubhouse Lake, 8 Balsam Lake.



Check with local Forest Service unit for current trail conditions and restrictions.

COON LAKE, MN 2019

