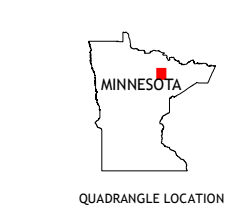



Produced by the United States Geological Survey

North American Datum of 1983 (NAD83)
World Geodetic System of 1984 (WGS84). Projection and
1 000-meter grid/Universal Transverse Mercator, Zone 15T
This map is not a legal document. Boundaries may be
generalized for this map scale. Private lands within government
reservations may not be shown. Obtain permission before
entering private lands.

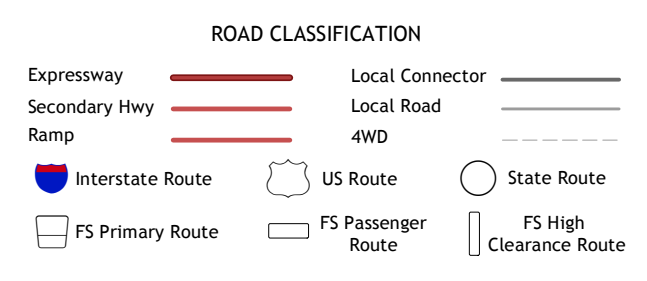
Imagery.....NAIP, September 2017 - November 2017
Roads.....U.S. Census Bureau, Not Available
Roads within US Forest Service Lands.....FSTopo Data
with Limited Forest Service updates, 2013 - 2016
Names.....Multiple sources; see metadata file 2017 - 2018
Hydrography.....National Hydrography Dataset, 2003 - 2018
Contours.....National Elevation Dataset, 2016
Boundaries.....Multiple sources; see metadata file 2017 - 2018
Public Land Survey System.....BLM, 2017
Wetlands.....FWS National Wetlands Inventory 2011



ADJOINING QUADRANGLES

1	2	3
4	5	6
7	8	

1 Meadow Brook
2 Linden Grove
3 Cook
4 Dewey Lake NW
5 Idington
6 Dewey Lake
7 Dewey Lake SE
8 Kinney



Check with local Forest Service unit for current trail conditions and restrictions.

DARK LAKE, MN
2019

