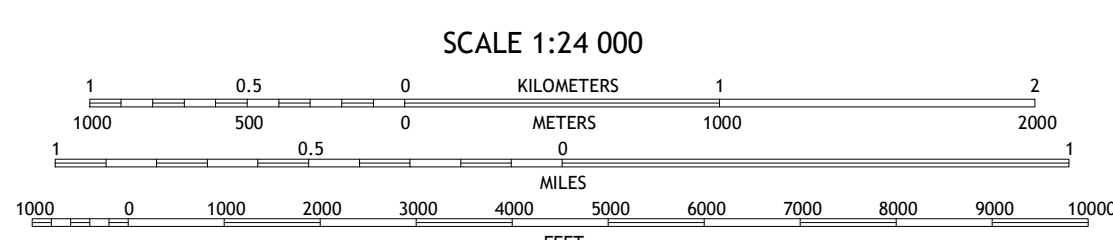

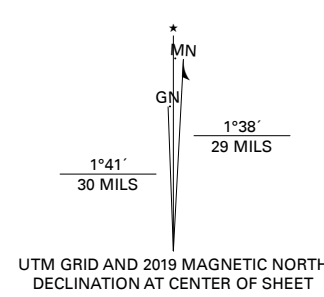


Produced by the United States Geological Survey  
North American Datum of 1983 (NAD83)  
World Geodetic System of 1984 (WGS84), Projection and  
1 000-meter grid; Universal Transverse Mercator, Zone 15T  
This map is not a legal document. Boundaries may be  
generalized for this map scale. Private lands within government  
reservations may not be shown. Obtain permission before  
entering private lands.

Imagery: NAIP, August 2017 - November 2017  
Roads: U.S. Census Bureau, 2016  
Names: GNS, 1980 - 2019  
Hydrography: National Hydrography Dataset, 2003 - 2018  
Contours: National Elevation Dataset, 1999 - 2012  
Boundaries: Multiple sources; see metadata file 2017 - 2018  
Public Land Survey System: BLM, 2017  
Wetlands: FWS National Wetlands Inventory, 1982



1	2	3
4	5	6
7	8	

ADJOINING QUADRANGLES

- 1 New York Mills West
- 2 New York Mills East
- 3 Sebeka SW
- 4 Heinola
- 5 Wadena
- 6 Henning
- 7 Henning SE
- 8 Wrightstown

ROAD CLASSIFICATION	
	Expressway
	Secondary Hwy
	Ramp
	Interstate Route
	Local Connector
	Local Road
	4WD
	US Route
	State Route

