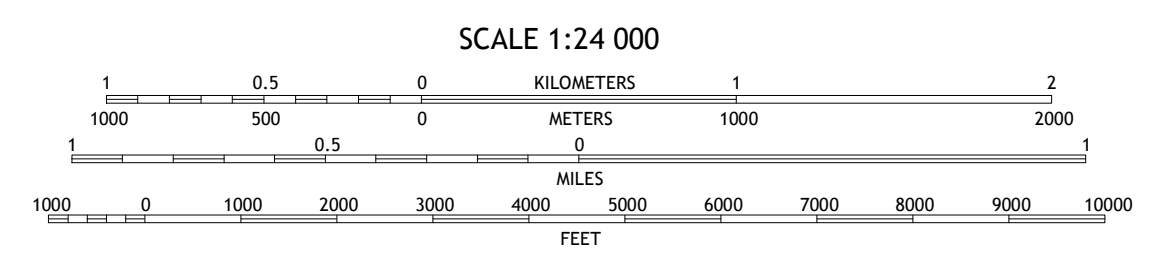
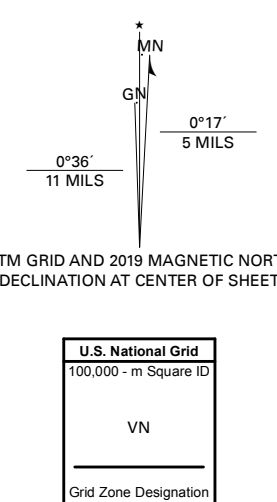


**Produced by the United States Geological Survey**

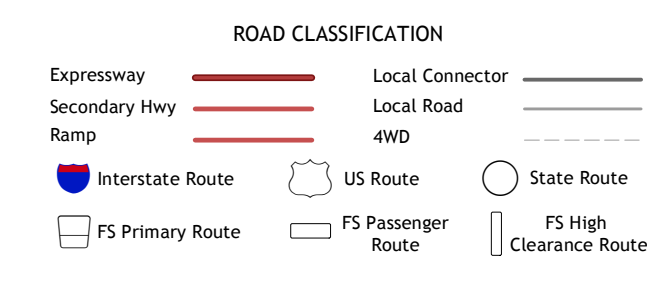
North American Datum of 1983 (NAD83)  
World Geodetic System of 1984 (WGS84). Projection and  
1 000-meter grid/Universal Transverse Mercator, Zone 15T  
This map is not a legal document. Boundaries may be  
generalized for this map scale. Private lands within government  
reservations may not be shown. Obtain permission before  
entering private lands.

Imagery.....NAIP, September 2017 - November 2017  
Roads.....U.S. Census Bureau, 2016  
Roads within US Forest Service Lands.....FSTopo Data  
with limited Forest Service updates, 2013 - 2016  
Names.....GNS, 1980 - 2018  
Hydrography.....National Hydrography Dataset, 2002 - 2018  
Contours.....National Elevation Dataset, 2016  
Boundaries.....Multiple sources; see metadata file 2017 - 2018  
Public Land Survey System.....BLM, 2017  
Wetlands.....FWS National Wetlands Inventory 1977 - 1981



ADJOINING QUADRANGLES

1	2	3	1 Bowstring Lake
2	4	5	2 Jessie Lake
3	5	6	3 Marcell
4	6	7	4 Little Ball Club Lake
5	7	8	5 Little Bowstring Lake
6	8		6 Ball Club
7			7 Deer River
8			8 Cohasset West



Check with local Forest Service unit for current travel conditions and restrictions.

**DEER RIVER NE, MN**  
2019

