
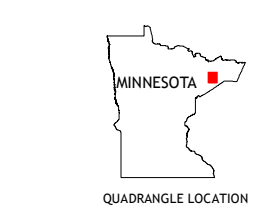


**Produced by the United States Geological Survey**  
North American Datum of 1983 (NAD83)  
World Geodetic System of 1984 (WGS84). Projection and  
1 000-meter grid/Universal Transverse Mercator, Zone 15T  
This map is not a legal document. Boundaries may be  
generalized for this map scale. Private lands within government  
reservations may not be shown. Obtain permission before  
entering private lands.

Imagery.....N.A.I.P., August 2017 - November 2017  
Roads.....U.S. Census Bureau, 2016  
Roads within US Forest Service Lands.....FSTopo  
with limited Forest Service updates, 2013 - 2016  
Names.....National Hydrography Dataset, 2019  
Hydrography.....National Hydrography Dataset, 2019  
Contours.....National Elevation Dataset, 2016  
Boundaries.....Multiple sources: see metadata file 2017  
Public Land Survey System.....BLM, 2017  
Wetlands.....FWS National Wetlands Inventory, 2011



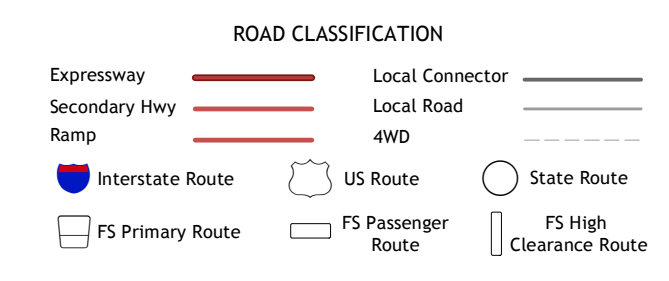
CONTOUR INTERVAL 10 FEET  
NORTH AMERICAN VERTICAL DATUM OF 1988  
This map was produced to conform with the  
National Geospatial Program US Topo Product Standard, 2011.  
A metadata file associated with this product is draft version 0.6.18



ADJOINING QUADRANGLES

1	2	3
4	5	6
7	8	

1 Isabella Station  
2 Isabella  
3 Cabin Lake  
4 Cloquet Lake  
5 Finland  
6 Silver Bay SW  
7 Silver Bay  
8 Ilgen City



Check with local Forest Service unit  
for current travel conditions and restrictions.

**DOYLE LAKE, MN**  
2019

