

Produced by the United States Geological Survey North American Datum of 1983 (NAD83) World Geodetic System of 1984 (WGS84). Projection and 1 000-meter grid: Universal Transverse Mercator, Zone 15T 10 000-foot ticks: Minnesota Coordinate System of 1983 (south zone), Iowa Coordinate System of 1983 (north zone)

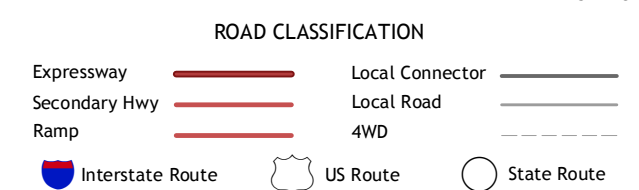
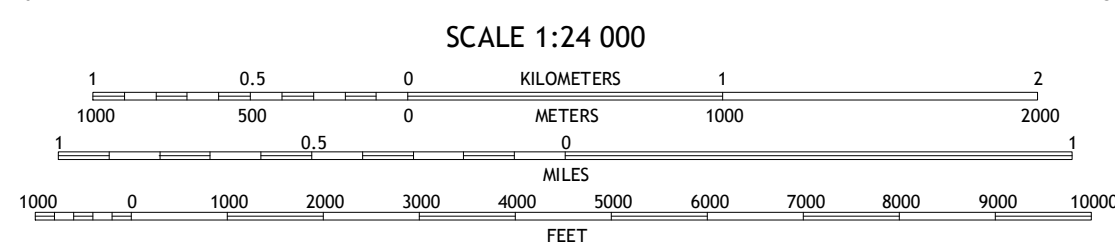
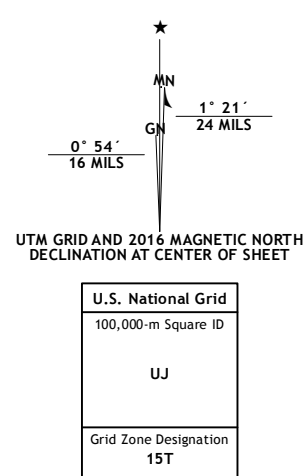


Table with 3 columns and 8 rows showing adjacent quadrangles: 1 Fairmont, 2 Granada, 3 Huntley, 4 Willmet Lake, 5 Pilot Grove, 6 Armstrong, 7 Swea City, 8 Ledyard.

