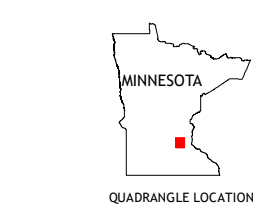
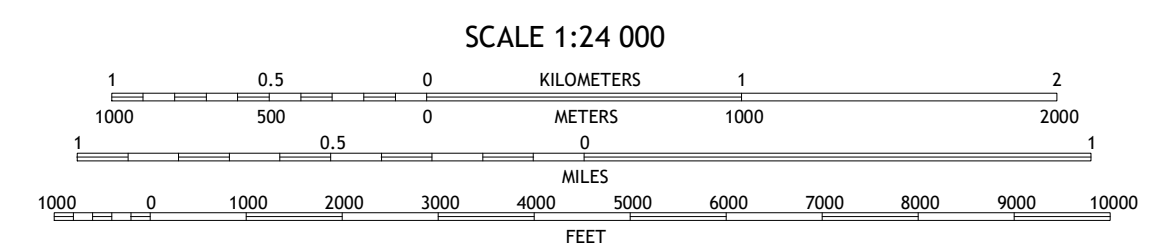
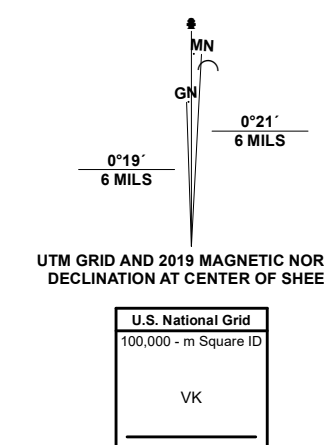


Produced by the United States Geological Survey
North American Datum of 1983 (NAD83)
World Geodetic System of 1984 (WGS84)
Projection and 1 000-meter grid: Universal Transverse Mercator, Zone 15T
This map is not a legal document. Boundaries may be generalized for this map scale. Private lands within government reservations may not be shown. Obtain permission before entering private lands.



ADJOINING QUADRANGLES table with 3 rows and 3 columns of numbers 1-9.

ROAD CLASSIFICATION table with 4 rows and 2 columns: Expressway, Secondary Hwy, Ramp, Interstate Route, Local Connector, Local Road, 4WD, US Route, State Route.

- 1 Excelsior
2 Hopkins
3 Minneapolis South
4 Shakopee
5 Bloomington
6 Jordan East
7 Prior Lake
8 Orchard Lake

