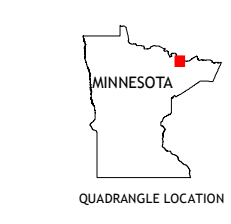



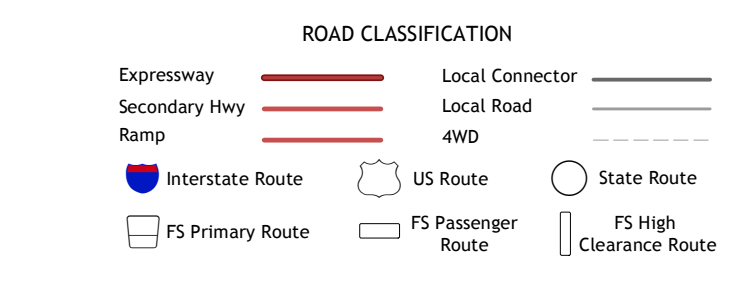
**Produced by the United States Geological Survey**  
North American Datum of 1983 (NAD83)  
World Geodetic System of 1984 (WGS84). Projection and  
1 000-meter grid/Universal Transverse Mercator, Zone 15U15T  
This map is not a legal document. Boundaries may be  
generalized for this map scale. Private lands within government  
reservations may not be shown. Obtain permission before  
entering private lands.

Imagery.....NAIP, September 2017 - November 2017  
Roads.....Not Available  
Roads within US Forest Service Lands.....FSTopo Data  
with limited Forest Service updates, 2013  
Contours.....GHS, 2018  
Hydrography.....National Hydrography Dataset, 2003 - 2018  
Boundaries.....National Elevation Dataset, 2016  
Public Land Survey System.....metadata file, 2019  
Wetlands.....FWS National Wetlands Inventory, 2011



1	2	3
4	5	6
7	8	

ADJOINING QUADRANGLES



Check with local Forest Service unit  
for current travel conditions and restrictions.

**FOURTOWN LAKE, MN**  
2019

