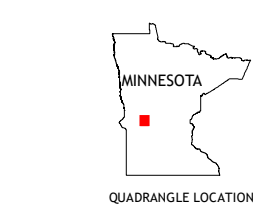
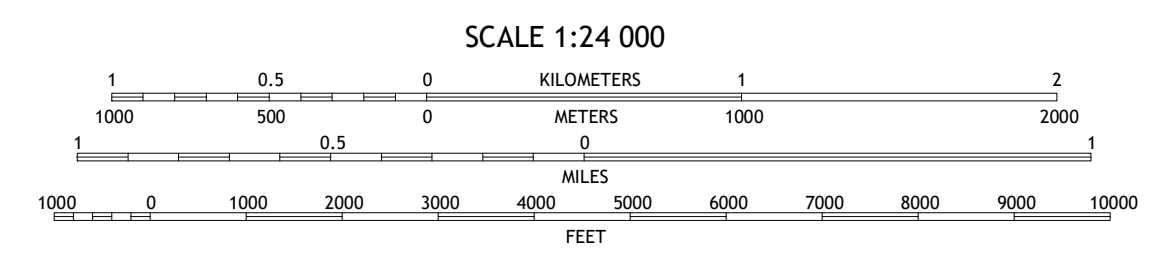
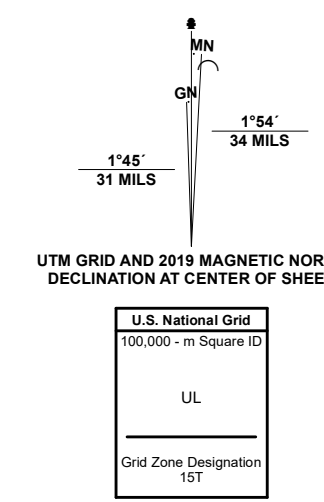




Produced by the United States Geological Survey
North American Datum of 1983 (NAD83)
World Geodetic System of 1984 (WGS84) Projection and 1 000-meter grid/Universal Transverse Mercator, Zone 15T
This map is not a legal document. Boundaries may be generalized for this map scale. Private lands within government reservations may not be shown. Obtain permission before entering private lands.



ADJOINING QUADRANGLES table listing adjacent map sheets: 1 Farwell, 2 Lake Mary, 3 Forada, 4 Lowry, 5 Villard, 6 Starbuck, 7 Lake Minnewaska, 8 Terrace.

