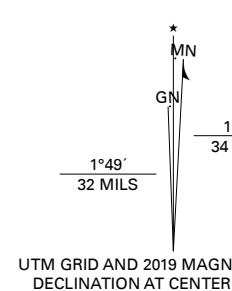


**Produced by the United States Geological Survey**

North American Datum of 1983 (NAD83)  
World Geodetic System of 1984 (WGS84), Projection and  
1 000-meter grid/Universal Transverse Mercator, Zone 15T  
This map is not a legal document. Boundaries may be  
generalized for this map scale. Private lands within government  
reservations may not be shown. Obtain permission before  
entering private lands.

Imagery.....NAIP, August 2017 - November 2017  
Roads.....U.S. Census Bureau, 2016  
Names.....GNS, 1980 - 2018  
Hydrography.....National Hydrography Dataset, 1899 - 2018  
Contours.....National Elevation Dataset, 2013  
Boundaries.....Multiple sources: see metadata file 2017 - 2018  
Public Land Survey System.....BLM, 2017  
Wetlands.....FWS National Wetlands Inventory 2011



UTM GRID AND 2018 MAGNETIC NORTH  
DECLINATION AT CENTER OF SHEET



CONTOUR INTERVAL 10 FEET  
NORTH AMERICAN VERTICAL DATUM OF 1988

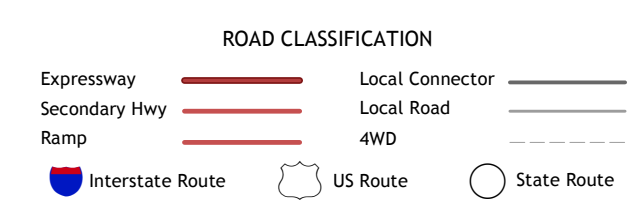
This map was produced to conform with the  
National Geospatial Program US Topo Product Standard, 2011.  
A metadata file associated with this product is draft version 0.6.18



QUADRANGLE LOCATION


1	2	3
4	5	6
7	8	9

1 Gracelock NW  
2 Gracelock NE  
3 Murdock  
4 Gracelock SW  
5 Kerkhoven SW  
6 Montevideo  
7 Asbury  
8 Kaynard



**GRACELOCK, MN**

2019



NSN 1643018372500  
USGS X 24 K 1 7 8 9 2  
NGA REF. NO. USGS X 24 K 1 7 8 9 2