

Produced by the United States Geological Survey

North American Datum of 1983 (NAD83) World Geodetic System of 1984 (WGS84) Projection and 1 000-meter grid/Universal Transverse Mercator, Zone 15T This map is not a legal document. Boundaries may be generalized for this map scale. Private lands within government reservations may not be shown. Obtain permission before entering private lands.

- Imagery.....NAIP, August 2017 - November 2017
Roads.....U.S. Census Bureau, 2013 - 2016
Roads within US Forest Service Lands.....FS Topo Data
Names.....with limited Forest Service updates, 2013
Hydrography.....National Hydrography Dataset, 2003 - 2019
Contours.....National Elevation Dataset, 2016
Boundaries.....Multiple sources; see metadata file 2017 - 2021
Public Land Survey System.....BLM, 2020
Wetlands.....FWS National Wetlands Inventory 2011

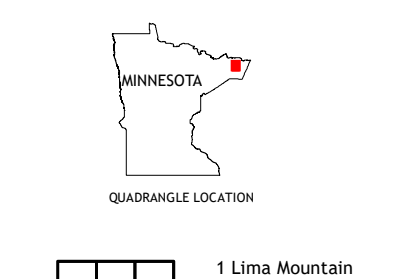
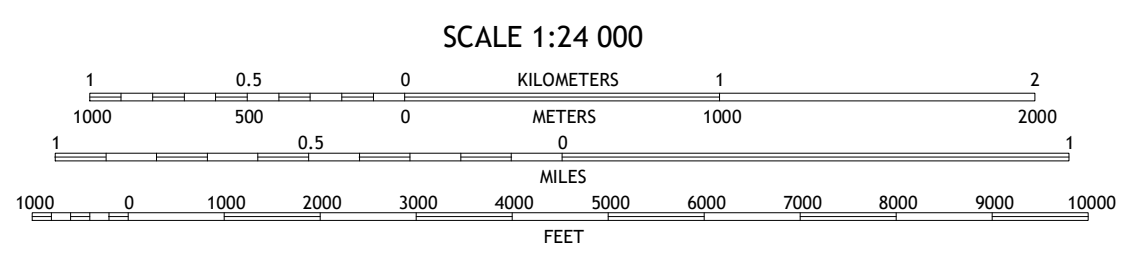
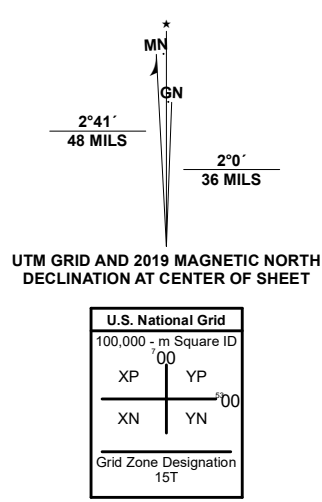
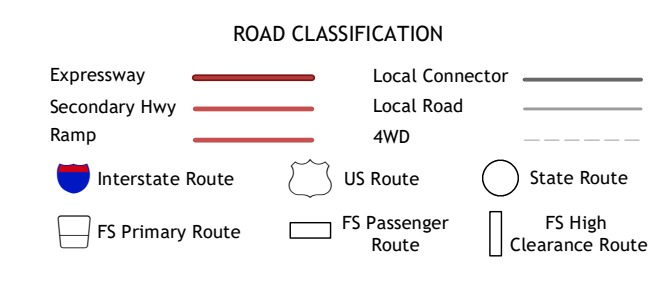


Table with 7 columns and 2 rows listing adjacent quadrangles: 1 Lima Mountain, 2 Pine Mountain, 3 Northern Light Lake, 4 Devil Track Lake, 5 Kadance River, 6 Good Harbor Bay, 7 Good Harbor Bay OE E.



Check with local Forest Service unit for current travel conditions and restrictions.

GRAND MARAIS, MN 2022

