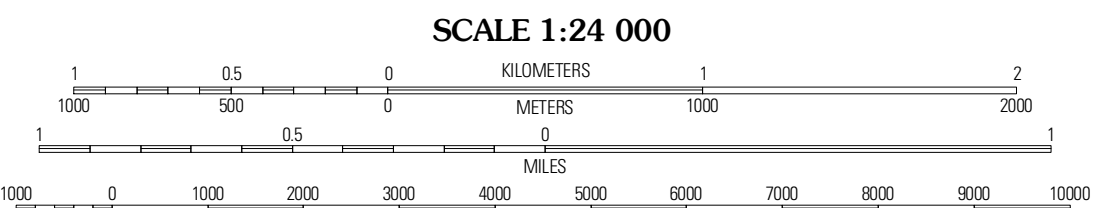



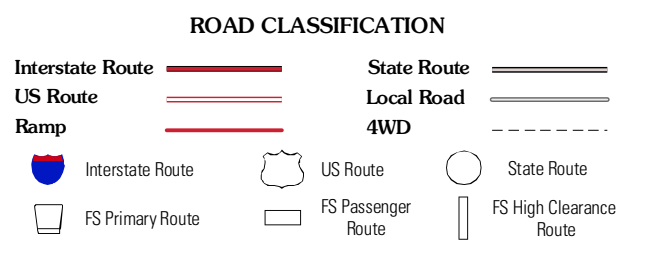
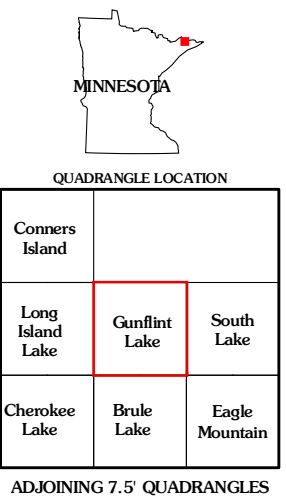


Produced by the United States Geological Survey
North American Datum of 1983 (NAD83)
World Geodetic System of 1984 (WGS84). Projection and
1 000-meter grid: Universal Transverse Mercator, Zone 15U
10 000-foot ticks: Minnesota Coordinate System of 1983
(north zone)

Imagery.....NAP, September 2009
Roads.....2006-2010 Tele Atlas
Roads within US Forest Service Lands.....USFS Data
with limited Forest Service updates, 2009
Names.....GNIS, 2009
Hydrography.....National Hydrography Dataset, 2009
Contours.....National Elevation Dataset, 1999



CONTOUR INTERVAL 20 FEET
NORTH AMERICAN VERTICAL DATUM OF 1988
This map was produced to conform with version 0.5.10 of the
draft USGS Standards for 7.5-Minute Quadrangle Maps.
A metadata file associated with this product is draft version 0.5.13



Check with local Forest Service unit
for current travel conditions and restrictions.

GUNFLINT LAKE, MN-ON
2011

QUADRANGLE LOCATION		
Conners Island	Gunflint Lake	South Lake
Lang Island Lake	Gunflint Lake	South Lake
Cherokee Lake	Brule Lake	Eagle Mountain

ADJOINING 7.5 QUADRANGLES