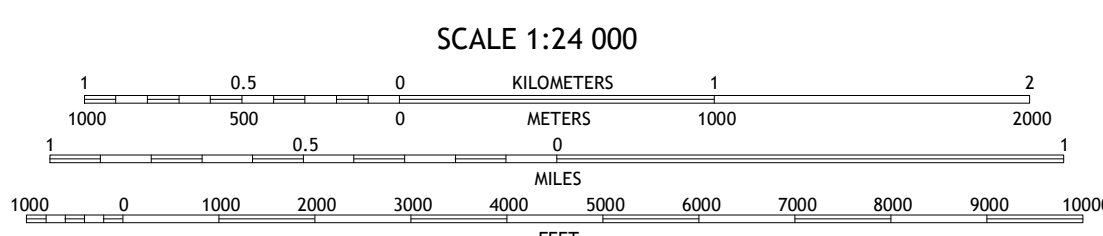

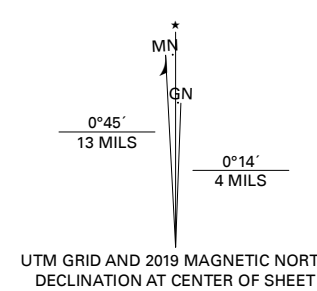


Produced by the United States Geological Survey
North American Datum of 1983 (NAD83)
World Geodetic System of 1984 (WGS84). Projection and
1 000-meter grid-Universal Transverse Mercator, Zone 15T
This map is not a legal document. Boundaries may be
generalized for this map scale. Private lands within government
reservations may not be shown. Obtain permission before
entering private lands.

Imagery.....N.A.P., July 2017 - November 2017
Roads.....2016
Roads within US Forest Service Lands.....FSTopo
Data with limited Forest Service updates, Not Available
Names.....GNS, 1980 - 2018
Hydrography.....National Hydrography Dataset, 1899 - 2018
Contours.....National Elevation Dataset, 2016
Boundaries.....Multiple sources: see metadata file 2017, 2018
Public Land Survey System.....BLM, 2017
Wetlands.....FWS National Wetlands Inventory 2011

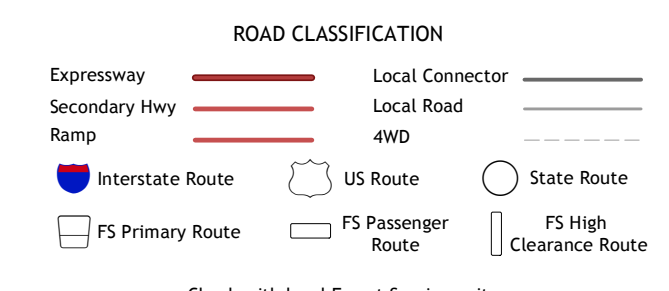


CONTOUR INTERVAL 10 FEET
NORTH AMERICAN VERTICAL DATUM OF 1988
This map was produced to conform with the
National Geospatial Program US Topo Product Standard, 2011.
A metadata file associated with this product is draft version 0.6.18



1	2	3	1 Orr
2	3	4	2 Myrtle Lake
3	4	5	3 Buick
4	5	6	4 Green
5	6	7	5 Norwegian Bay
6	7	8	6 Linden Grove
7	8		7 Cook
8			8 Sassas Creek

ADJOINING QUADRANGLES



Check with local Forest Service unit
for current travel conditions and restrictions.

HALEY, MN
2019



NSN 7160-430-160-3726-480
USGS REF. NO. J-5-GS-X-24-K1895-0