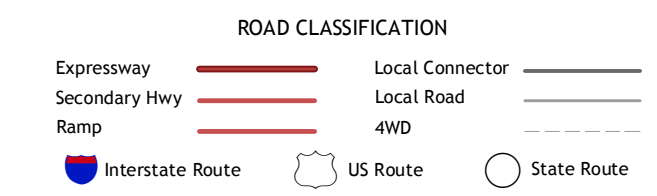
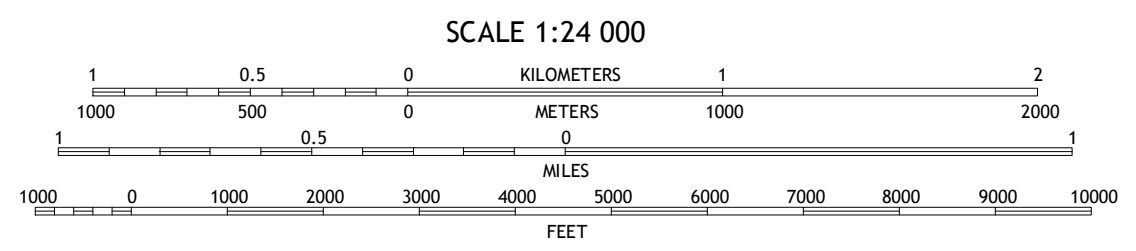
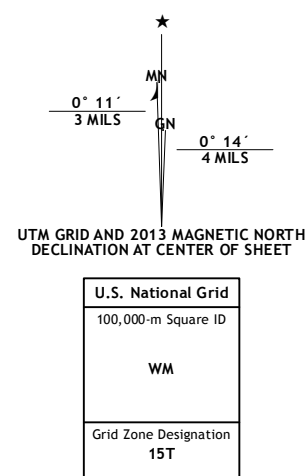


Produced by the United States Geological Survey  
North American Datum of 1983 (NAD83)  
World Geodetic System of 1984 (WGS84) Projection and  
1 000-meter grid: Universal Transverse Mercator, Zone 15T  
10 000-foot ticks: Minnesota Coordinate System of 1983 (central zone)

Imagery.....N.A.P., September 2010  
Roads.....C2006-2012 TomTom  
Names.....GNIS, 2013  
Hydrography.....National Hydrography Dataset, 2010  
Contours.....National Elevation Dataset, 2002  
Boundaries.....Census, IBWC, IBC, USGS, 1972 - 2012



Cromwell SE	Barnum	Atkinson
Moose Lake	Hanging Horn Lake	Nickerson
Willow River	Bruno	Kerrick

ADJOINING 7.5 QUADRANGLES

**HANGING HORN LAKE, MN**  
2013