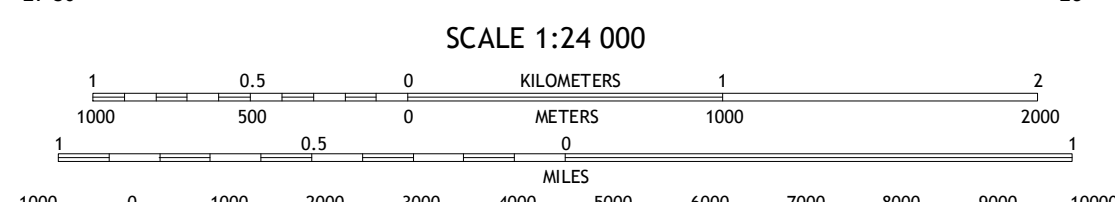
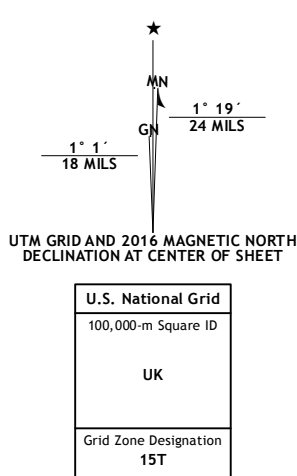
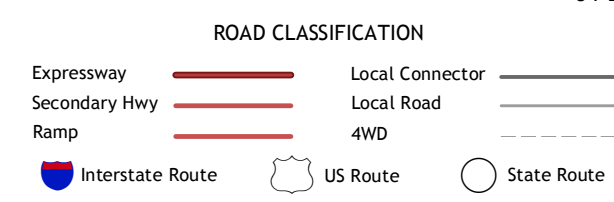


Produced by the United States Geological Survey North American Datum of 1983 (NAD83) World Geodetic System of 1984 (WGS84), Projection and 1000-meter grid: Universal Transverse Mercator, Zone 15T 10 000-foot ticks: Minnesota Coordinate System of 1983 (south zone)

This map is not a legal document. Boundaries may be generalized for this map scale. Private lands within government reservations may not be shown. Obtain permission before entering private lands. Imagery: U.S. National Grid, July 2013; U.S. Census Bureau, 2015 - 2016; National Hydrography Dataset, 2013; National Elevation Dataset, 1999; Boundaries: Multiple sources; see metadata file 1972 - 2016; Public Land Survey System: BLM, 2014; Wetlands: FWS National Wetlands Inventory 1977 - 2014



CONTOUR INTERVAL 10 FEET NORTH AMERICAN VERTICAL DATUM OF 1988 This map was produced to conform with the National Geospatial Program US Topo Product Standard, 2011. A metadata file associated with this product is draft version 0.6.19



ADJOINING QUADRANGLES table with 8 cells and corresponding quadrangle names: 1 Litchfield South, 2 Darwin, 3 Dassel, 4 Cedar Mills, 5 Hutchinson East, 6 Lake Allie, 7 Heatwile, 8 Biscay

HUTCHINSON WEST, MN 2016

