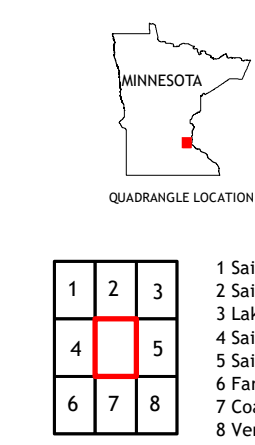
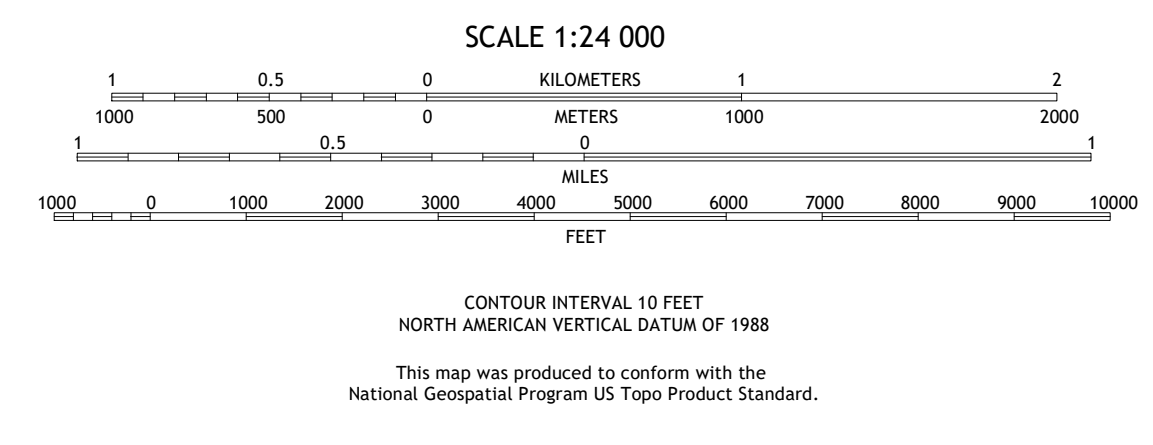
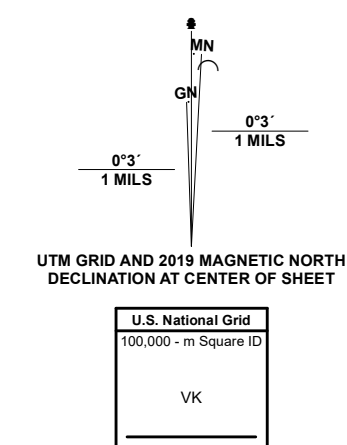




Produced by the United States Geological Survey  
North American Datum of 1983 (NAD83)  
World Geodetic System of 1984 (WGS84). Projection and  
1 000-meter grid: Universal Transverse Mercator, Zone 15T  
This map is not a legal document. Boundaries may be  
generalized for this map scale. Private lands within government  
reservations may not be shown. Obtain permission before  
entering private lands.

Imagery:.....NAIP, August 2017 - November 2017  
Roads:.....U.S. Census Bureau, 2016  
Names:.....GNS, 1980 - 2021  
Hydrography:.....National Hydrography Dataset, 2001 -  
2019  
Contours:.....National Elevation Dataset, 2016  
Boundaries:.....Multiple sources; see metadata file 2019 -  
2021  
Public Land Survey System:.....BLM, 2020  
Wetlands:.....FWS National Wetlands Inventory 2010



ROAD CLASSIFICATION	
	Expressway
	Secondary Hwy
	Ramp
	Interstate Route
	Local Connector
	Local Road
	4WD
	US Route
	State Route

1	2	3
4	5	6
7	8	

ADJOINING QUADRANGLES

- 1 Saint Paul West
- 2 Saint Paul East
- 3 Lake Elmo
- 4 Saint Paul SW
- 5 Saint Paul Park
- 6 Farmington
- 7 Coates
- 8 Vermillion

