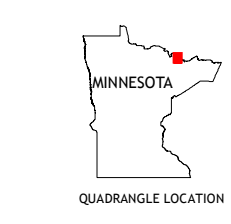
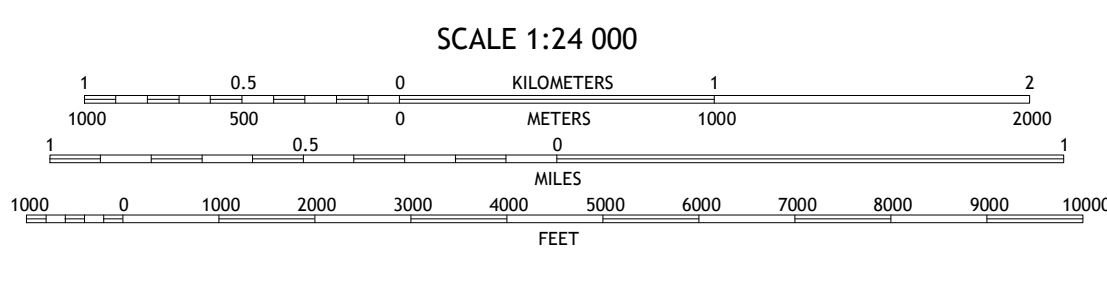

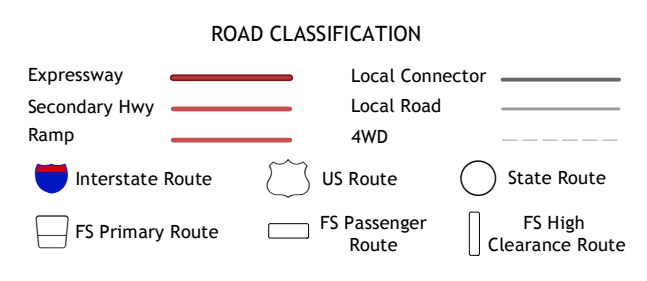


Produced by the United States Geological Survey
North American Datum of 1983 (NAD83)
World Geodetic System of 1984 (WGS84) - Projection and 1 000-meter grid/Universal Transverse Mercator, Zone 15U
This map is not a legal document. Boundaries may be generalized for this map scale. Private lands within government reservations may not be shown. Obtain permission before entering private lands.



ADJOINING QUADRANGLES

1	2	1 Coleman Island
3	4	2 Iron Lake DE H
5	6	3 Lake Agnes
		4 Friday Bay
		5 Lapoint Lake
		6 Anglemouth Lake
		7 Fourtown Lake



Check with local Forest Service unit for current travel conditions and restrictions.
IRON LAKE, MN, ON
2019

