

Produced by the United States Geological Survey

North American Datum of 1983 (NAD83) World Geodetic System of 1984 (WGS84). Projection and 1 000-meter grid: Universal Transverse Mercator, Zone 15T. This map is not a legal document. Boundaries may be generalized for this map scale. Private lands within government reservations may not be shown. Obtain permission before entering private lands.

Table listing data sources and dates for various map features like roads, names, hydrography, contours, boundaries, public land survey, and wetlands.

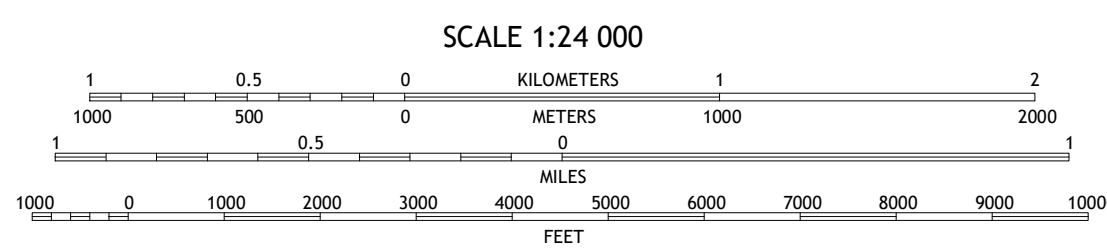

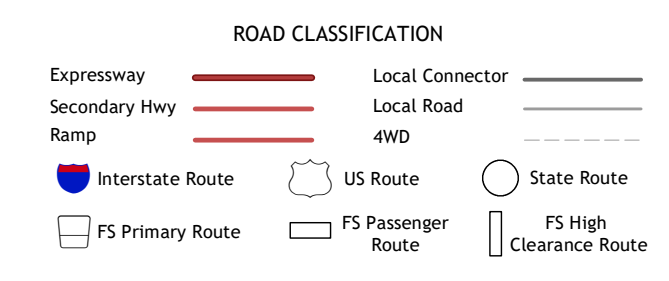


Table of adjacent quadrangles with their corresponding grid numbers (1-8).



Check with local Forest Service unit for current travel conditions and restrictions.

JESSIE LAKE, MN 2022

