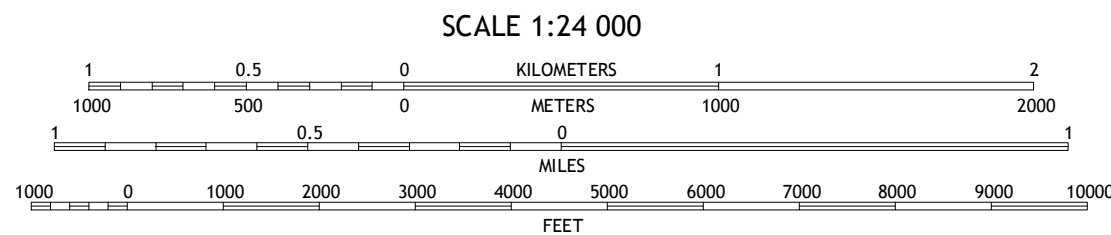
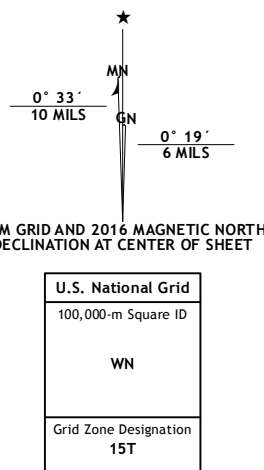


This map is not a legal document. Boundaries may be generalized for this map scale. Private lands within government reservations may not be shown. Obtain permission before entering private lands.

Imagery.....NAIP, June 2004  
Roads.....U.S. Census Bureau, 2015  
Names.....GNIS  
Hydrography.....National Hydrography Dataset  
Contours.....National Elevation Dataset  
Boundaries.....Multiple sources; see metadata file 1972-  
Public Land Survey System.....BLM  
Wetlands.....FWS National Wetlands Inventory 1977-2001

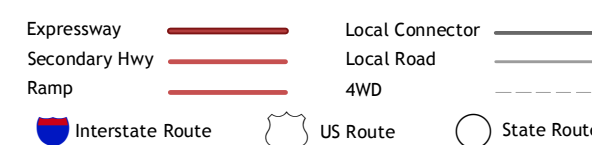


CONTOUR INTERVAL 5 FEET  
NORTH AMERICAN VERTICAL DATUM OF 1988

This map was produced to conform with the  
National Geospatial Program US Topo Product Standard, 2011.  
A metadata file associated with this product is draft version 0.6.15



ROAD CLASSIFICATION



1	2	3
4		5
6	7	8

ADJOINING QUADRANGLES

- 1 Casco
- 2 Zim
- 3 Central Lakes
- 4 Meadowlands NW
- 5 Cotton
- 6 Meadowlands
- 7 Payne
- 8 Canyon

AD JOINING QUADRANGLE

KELSEY, MN  
2016

