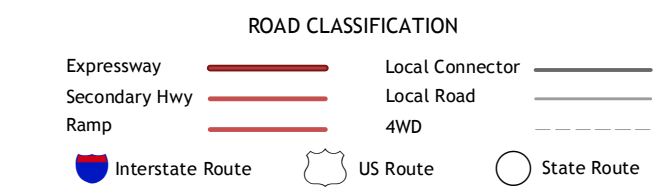
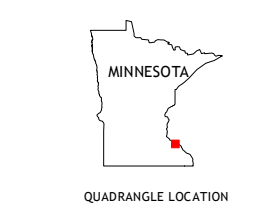
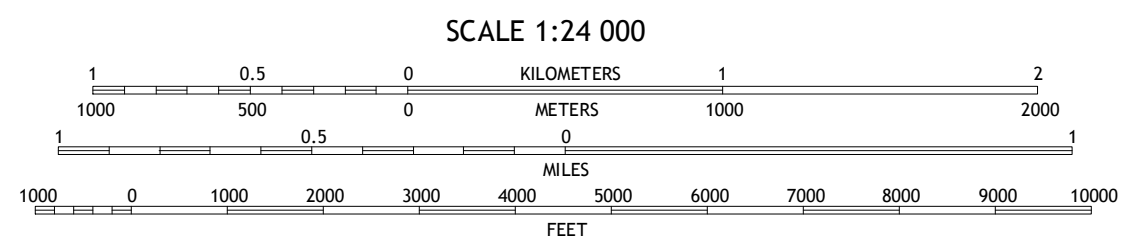
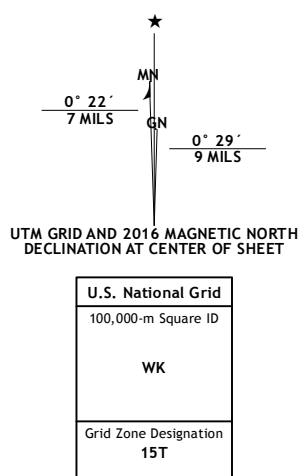


Produced by the United States Geological Survey
North American Datum of 1983 (NAD83)
World Geodetic System of 1984 (WGS84)
Projection and 1000-meter grid: Universal Transverse Mercator, Zone 15T
10 000-foot ticks: Minnesota Coordinate System of 1983 (south zone), Wisconsin Coordinate System of 1983 (central zone)
This map is not a legal document. Boundaries may be generalized for this map scale. Private lands within government reservations may not be shown. Obtain permission before entering private lands.
Imagery: N.A.P., July 2013
Roads: U.S. Census Bureau, 2015 - 2016
Names: U.S. Census Bureau, 2015 - 2016
Hydrography: National Hydrography Dataset, 2013
Contours: National Elevation Dataset, 1998
Boundaries: Multiple sources; see metadata file 1972 - 2016
Public Land Survey System: BLM, 2014
Wetlands: FWS National Wetlands Inventory 1977 - 2014



ADJOINING QUADRANGLES table with 8 cells containing numbers 1-8 and corresponding location names like Bay City, Maiden Rock, Nerke Hill, etc.

LAKE CITY, MN-WI 2016

