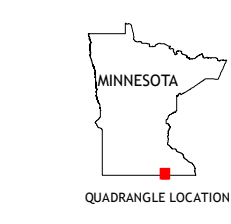



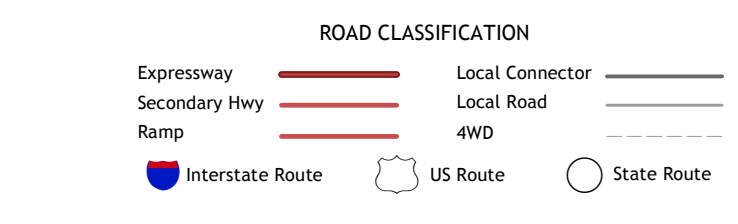
Produced by the United States Geological Survey
 North American Datum of 1983 (NAD83)
 World Geodetic System of 1984 (WGS84), Projection and
 1 000-meter grid/Universal Transverse Mercator, Zone 15T
 This map is not a legal document. Boundaries may be
 generalized for this map scale. Private lands within government
 reservations may not be shown. Obtain permission before
 entering private lands.

Imagery.....NAIP, October 2017 - November 2017
 Roads.....U.S. Census Bureau, 2016
 Names.....GNIS, 1980 - 2018
 Hydrography.....National Hydrography Dataset, 2003 - 2018
 Contours.....National Elevation Dataset, 1999 - 2006
 Boundaries.....Multiple sources; see metadata file 2017 - 2018
 Public Land Survey System.....BLM, 2017
 Wetlands.....FWS National Wetlands Inventory 2011



1	2	3
4	5	6
7	8	

ADJOINING QUADRANGLES



- 1 Austin West
- 2 Austin East
- 3 Brownsdale
- 4 London
- 5 Rose Creek
- 6 Carpenter
- 7 Saint Ansgar
- 8 Stacyville

