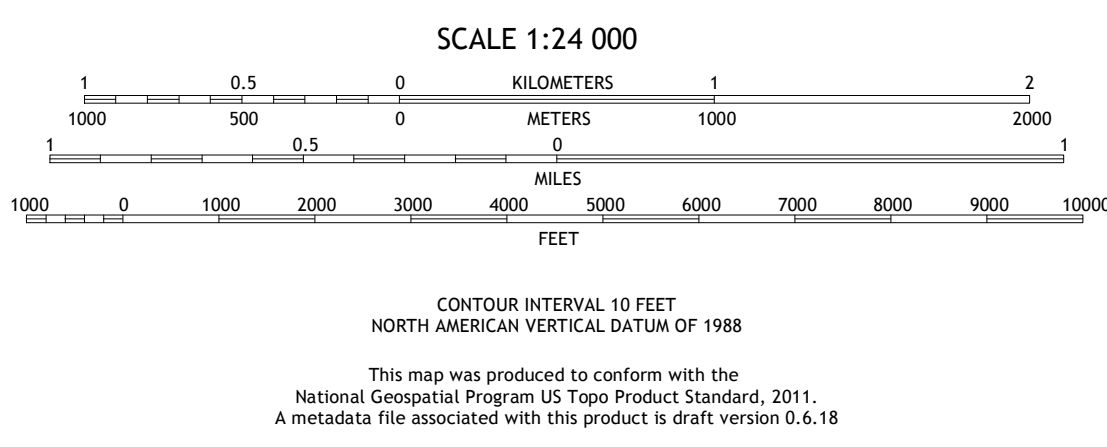



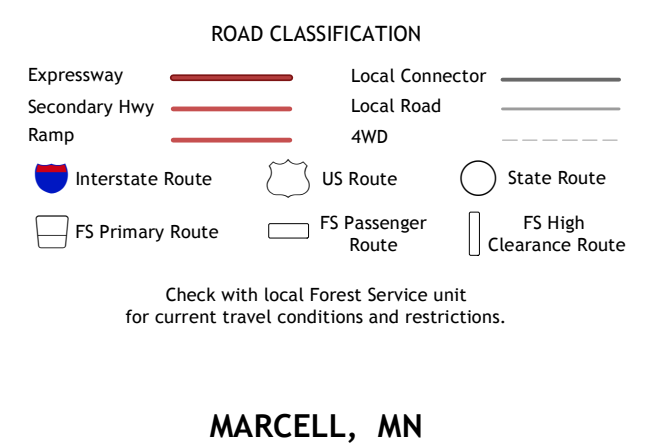
Produced by the United States Geological Survey  
North American Datum of 1983 (NAD83)  
World Geodetic System of 1984 (WGS84). Projection and 1 000-meter grid/Universal Transverse Mercator, Zone 15T  
This map is not a legal document. Boundaries may be generalized for this map scale. Private lands within government reservations may not be shown. Obtain permission before entering private lands.



QUADRANGLE LOCATION

1	2	3	Spring Lake
4	5	6	2 Bigfork
7	8	9	3 Coon Lake
10	11	12	4 Jessie Lake
13	14	15	5 Clubhouse Lake
16	17	18	6 Deer River NE
19	20	21	7 Little Bowstring Lake
22	23	24	8 Wabana Lake

ADJOINING QUADRANGLES



MARCELL, MN 2019

