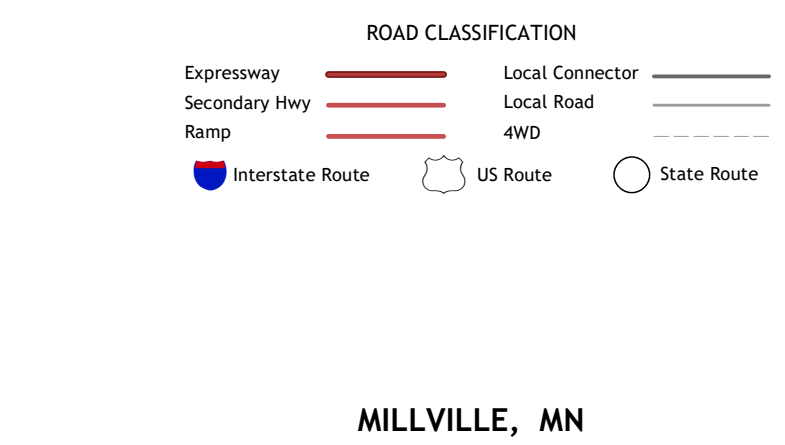
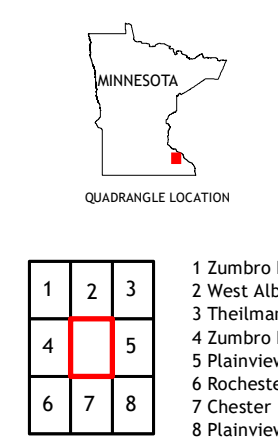
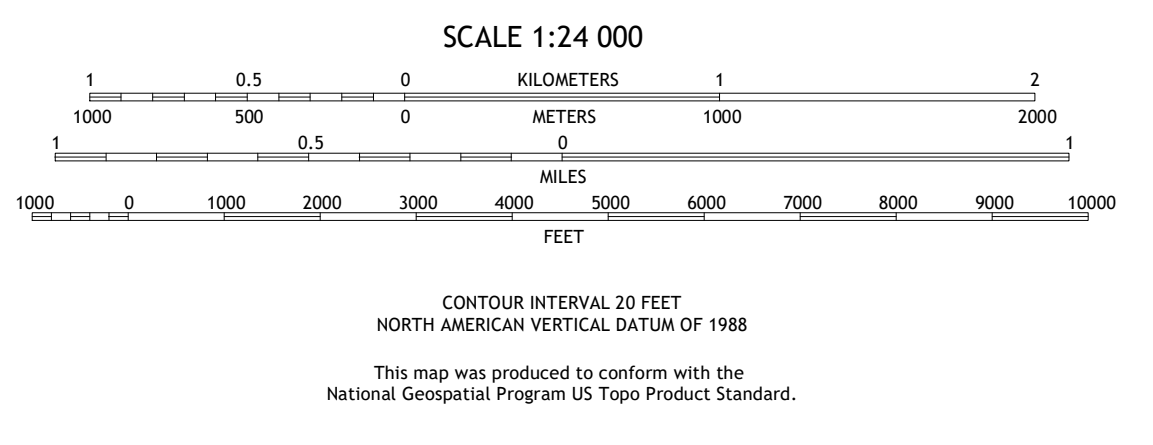



Produced by the United States Geological Survey
 North American Datum of 1983 (NAD83)
 World Geodetic System of 1984 (WGS84). Projection and
 1 000-meter grid: Universal Transverse Mercator, Zone 15T
 This map is not a legal document. Boundaries may be
 generalized for this map scale. Private lands within government
 reservations may not be shown. Obtain permission before
 entering private lands.

Imagery:.....NAIP, October 2017 - November 2017
 Roads:.....U.S. Census Bureau, 2016
 Names:.....GNS, 1980 - 2021
 Hydrography:.....National Hydrography Dataset, 2000 - 2018
 Contours:.....National Elevation Dataset, 1998
 Boundaries:.....Multiple sources; see metadata file 2019 - 2021
 Public Land Survey System:.....BLM, 2020
 Wetlands:.....FWS National Wetlands Inventory, 2011



1	2	3
4	5	6
7	8	

ADJOINING QUADRANGLES

- 1 Zumbro Falls
- 2 West Albany
- 3 Thelma
- 4 Zumbro Lake
- 5 Plainview
- 6 Rochester
- 7 Chester
- 8 Plainview SW

