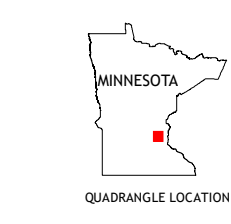
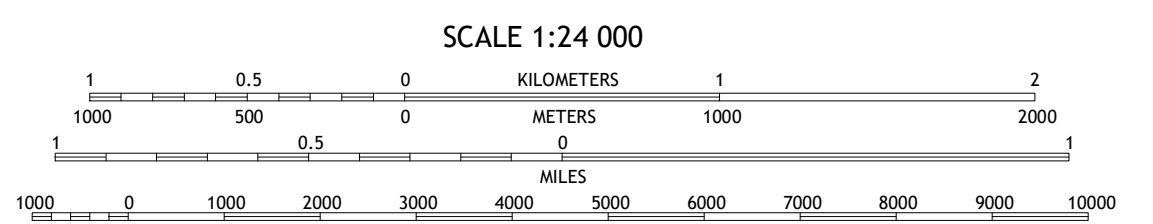
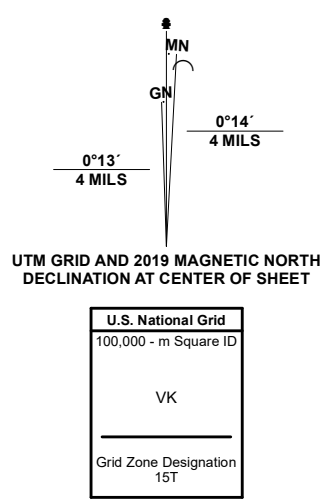


Produced by the United States Geological Survey  
North American Datum of 1983 (NAD83)  
World Geodetic System of 1984 (WGS84). Projection and  
1 000-meter grid: Universal Transverse Mercator, Zone 15T  
This map is not a legal document. Boundaries may be  
generalized for this map scale. Private lands within government  
reservations may not be shown. Obtain permission before  
entering private lands.

Imagery: N/AIP, August 2017 - November 2017  
Roads: U.S. Census Bureau, 2016  
Names: GNS, 1980 - 2021  
Hydrography: National Hydrography Dataset, 2001 -  
2019  
Contours: National Elevation Dataset, 2016  
Boundaries: Multiple sources; see metadata file 2019 -  
2021  
Public Land Survey System: BLM, 2020  
Wetlands: FWS National Wetlands Inventory 2010



1	2	3
4	5	6
7	8	

ADJOINING QUADRANGLES

ROAD CLASSIFICATION

Expressway	Local Connector
Secondary Hwy	Local Road
Ramp	4WD
Interstate Route	US Route
	State Route

1 Anoka  
2 Coon Rapids  
3 Circle Pines  
4 Osseo  
5 New Brighton  
6 Hopkins  
7 Minneapolis South  
8 Saint Paul West

**MINNEAPOLIS NORTH, MN**  
2022

