

Produced by the United States Geological Survey

North American Datum of 1983 (NAD83) World Geodetic System of 1984 (WGS84) Projection and 1000-meter grid/Universal Transverse Mercator, Zone 15T This map is not a legal document. Boundaries may be generalized for this map scale. Private lands within government reservations may not be shown. Obtain permission before entering private lands.

Imagery: NAIP, August 2017 - November 2017 Roads: U.S. Census Bureau, 2016 Names: GNS, 1980 - 2018 Hydrography: National Hydrography Dataset, 2001 - 2018 Contours: National Elevation Dataset, 2016 Boundaries: Multiple sources: see metadata file 2017 - 2018 Public Land Survey System: BLM, 2017 Wetlands: FWS National Wetlands Inventory 2010

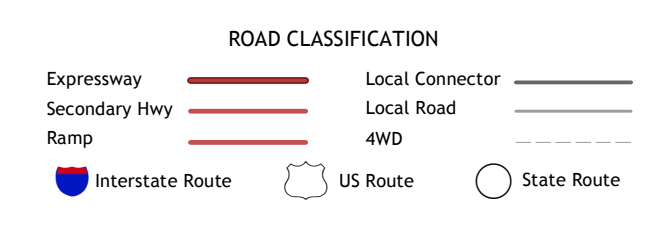
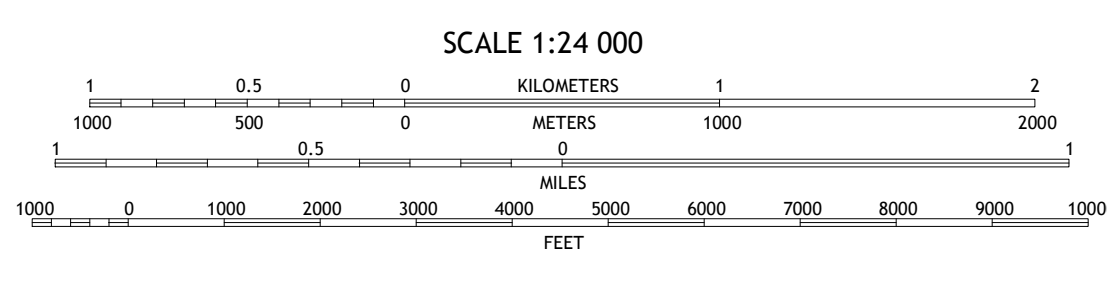
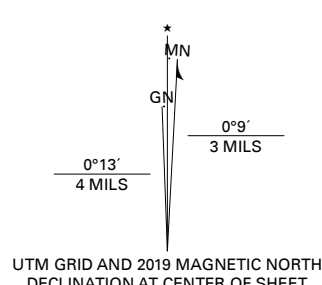


Table with 3 columns and 3 rows showing adjacent quadrangles: 1 Osseo, 2 Minneapolis North, 3 New Brighton, 4 Hopkins, 5 Saint Paul West, 6 Eden Prairie, 7 Bloomington, 8 Saint Paul SW.

