

Produced by the United States Geological Survey

North American Datum of 1983 (NAD83) World Geodetic System of 1984 (WGS84) Projection and 1 000-meter grid; Universal Transverse Mercator, Zone 15T

This map is not a legal document. Boundaries may be generalized for this map scale. Private lands within government reservations may not be shown. Obtain permission before entering private lands.

Imagery: NAIP, August 2017 - November 2017; U.S. Census Bureau, 2013; U.S. Forest Service, 2016; National Hydrography Dataset, 2003; National Elevation Dataset, 2021; Multiple sources; see metadata file 2017; Public Land Survey System, 2020; FWS National Wetlands Inventory, 2011

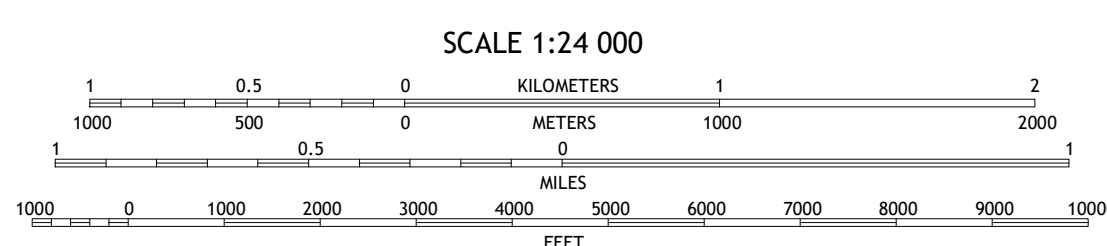

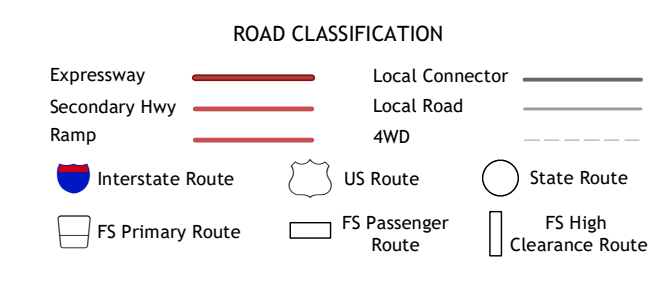


Table with 3 columns and 3 rows showing adjacent quadrangles: 1 Gabro Lake, 2 Quadga Lake, 3 Isabella Lake, 4 State Lake East, 5 Sawbill Landing, 6 Greenwood Lake East, 7 Isabella Station, 8 Isabella.



Check with local Forest Service unit for current travel conditions and restrictions.

MITAWAN LAKE, MN 2022

