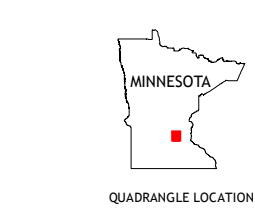
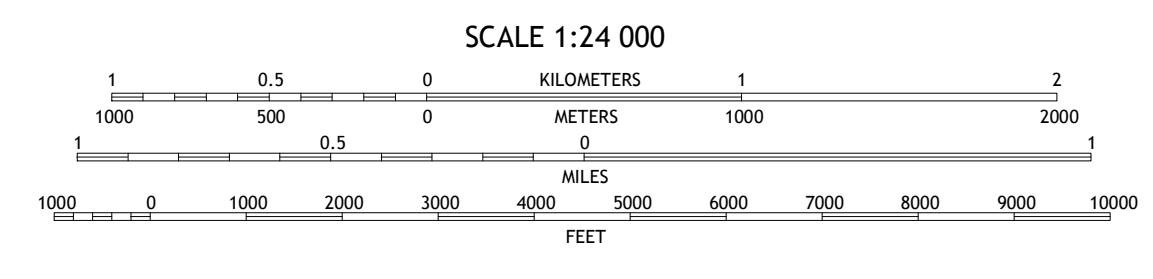
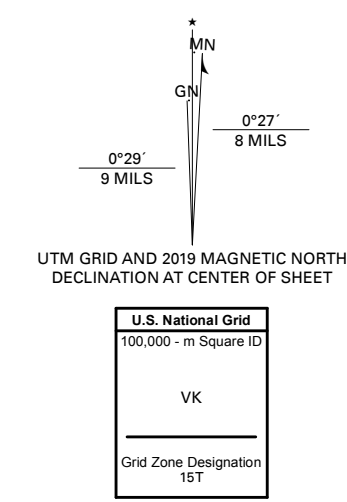




**Produced by the United States Geological Survey**  
 North American Datum of 1983 (NAD83)  
 World Geodetic System of 1984 (WGS84), Projection and  
 1 000-meter grid; Universal Transverse Mercator, Zone 15T  
 This map is not a legal document. Boundaries may be  
 generalized for this map scale. Private lands within government  
 reservations may not be shown. Obtain permission before  
 entering private lands.

Imagery:.....NAIP, August 2017 - November 2017  
 Roads:.....U.S. Census Bureau, 2016  
 Names:.....GNIS, 1980 - 2019  
 Hydrography:.....National Hydrography Dataset, 2001 -  
 2018  
 Contours:.....National Elevation Dataset, 2016  
 Boundaries:.....Multiple sources; see metadata file 2017 -  
 2018  
 Public Land Survey System:.....BLM, 2017  
 Wetlands:.....FWS National Wetlands Inventory 2010



ADJOINING QUADRANGLES

1	2	3
4	5	6
7	8	

1 Delano  
 2 Rockford  
 3 Hamel  
 4 Watertown  
 5 Excelsior  
 6 Waconia  
 7 Victoria  
 8 Shakopee

