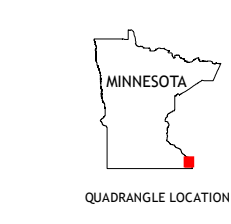
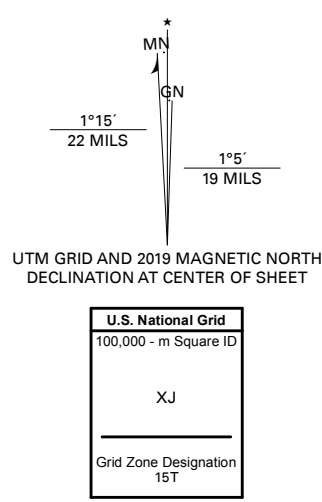


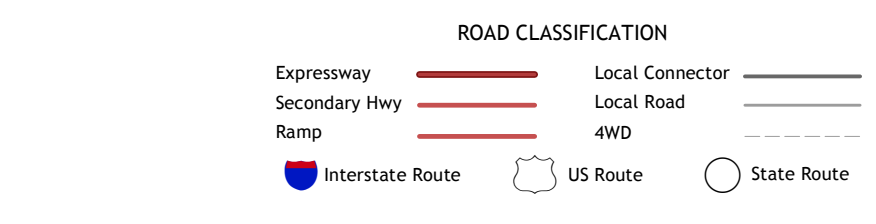
Produced by the United States Geological Survey
North American Datum of 1983 (NAD83)
World Geodetic System of 1984 (WGS84), Projection and
1 000-meter grid/Universal Transverse Mercator, Zone 15T
This map is not a legal document. Boundaries may be
generalized for this map scale. Private lands within government
reservations may not be shown. Obtain permission before
entering private lands.

Imagery.....NAIP, August 2017 - November 2017
Roads.....U.S. Census Bureau, 2016
Names.....GNIS, 1980 - 2018
Hydrography.....National Hydrography Dataset, 2001 - 2018
Contours.....National Elevation Dataset, 1998 - 1999
Boundaries.....Multiple sources: see metadata file 2017 - 2018
Public Land Survey System.....BLM, 2017
Wetlands.....FWS National Wetlands Inventory 2011



1	2	3
4	5	6
7	8	

ADJOINING QUADRANGLES



- 1 Witoka
- 2 Pickwick
- 3 Holmen
- 4 Houston
- 5 La Crescent
- 6 Sheldon
- 7 Caledonia
- 8 Brownsville

