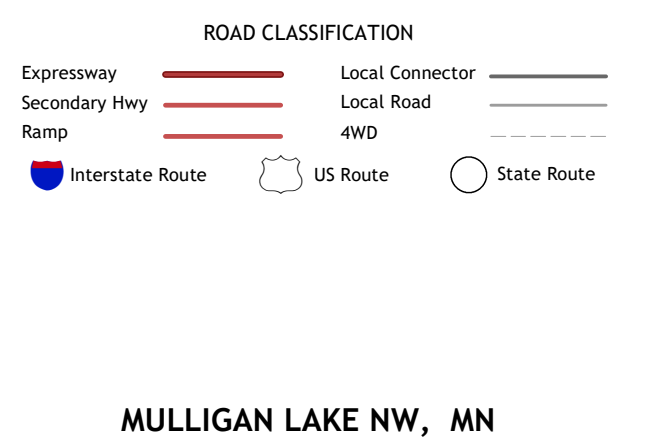
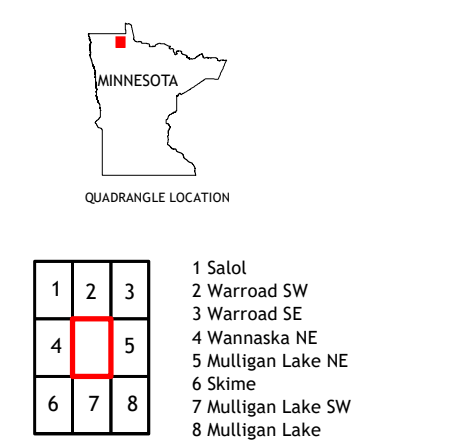
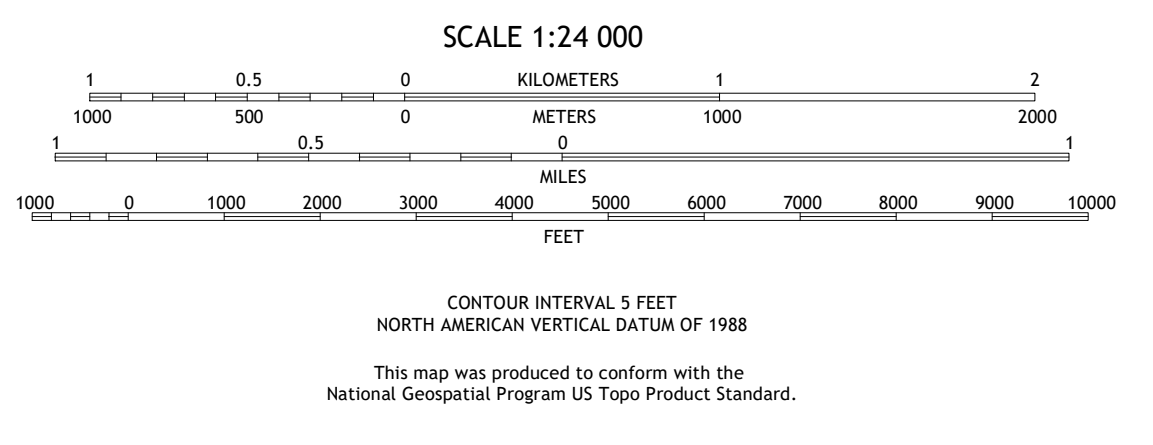



Produced by the United States Geological Survey
 North American Datum of 1983 (NAD83)
 World Geodetic System of 1984 (WGS84), Projection and
 1 000-meter grid/Universal Transverse Mercator, Zone 15U
 This map is not a legal document. Boundaries may be
 generalized for this map scale. Private lands within government
 reservations may not be shown. Obtain permission before
 entering private lands.

Imagery.....NAIP, August 2017 - November 2017
 Roads.....U.S. Census Bureau, 2016
 Names.....GNIS, Not Available
 Hydrography.....National Hydrography Dataset, 2004 - 2018
 Contours.....National Elevation Dataset, 2012
 Boundaries.....Multiple sources; see metadata file 2019 - 2021
 Public Land Survey System.....BLM, 2020
 Wetlands.....FWS National Wetlands Inventory 1982 - 1983



1	2	3
4	5	6
7	8	

ADJOINING QUADRANGLES

- 1 Salol
- 2 Warroad SW
- 3 Warroad SE
- 4 Wainaska NE
- 5 Mulligan Lake NE
- 6 Sklime
- 7 Mulligan Lake SW
- 8 Mulligan Lake

