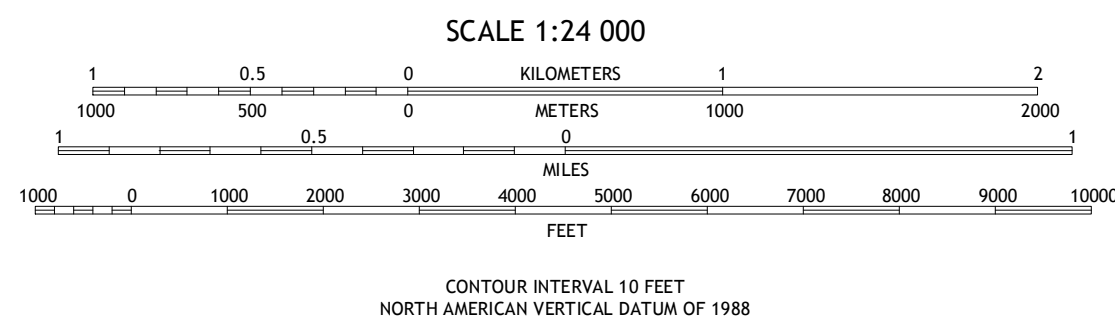

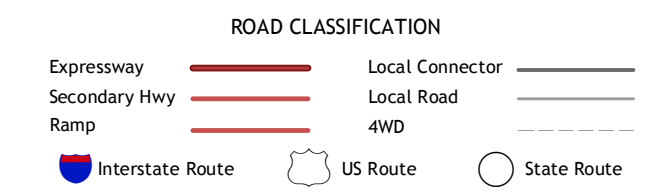


Produced by the United States Geological Survey North American Datum of 1983 (NAD83) World Geodetic System of 1984 (WGS84) Projection and 1000-meter grid: Universal Transverse Mercator, Zone 15T 10 000-foot ticks: Minnesota Coordinate System of 1983 (south zone)

Imagery.....NAIP, September 2010 Roads.....©2006-2012 TomTom Names.....GNIS, 2013 Hydrography.....National Hydrography Dataset, 2010 Contours.....National Elevation Dataset, 2003 Boundaries.....Census, IBWC, IBC, USGS, 1972 - 2012



This map was produced to conform with the National Geospatial Program US Topo Product Standard, 2011. A metadata file associated with this product is draft version 0.6.11



QUADRANGLE LOCATION table with columns: Coon Rapids, Circle Pines, Centerville, Minneapolis North, New Brighton, White Bear Lake West, Minneapolis South, Saint Paul West, Saint Paul East.

NEW BRIGHTON, MN 2013

ADJOINING 7.5 QUADRANGLES