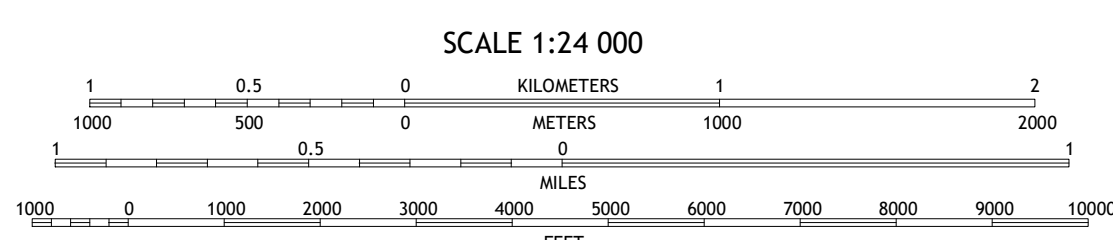



Produced by the United States Geological Survey

North American Datum of 1983 (NAD83) World Geodetic System of 1984 (WGS84) Projection and 1 000-meter grid/Universal Transverse Mercator, Zone 15T This map is not a legal document. Boundaries may be generalized for this map scale. Private lands within government reservations may not be shown. Obtain permission before entering private lands.

Imagery: N.A.I.P., September 2017 - November 2017 U.S. Census Bureau, 2016 GNS, 1998 - 2021 Hydrography: National Hydrography Dataset, 2001 - 2019 Contours: National Elevation Dataset, 2016 Boundaries: Multiple sources; see metadata file 2019 - 2021 Public Land Survey System: BLM, 2020 Wetlands: National Wetlands Inventory 2010

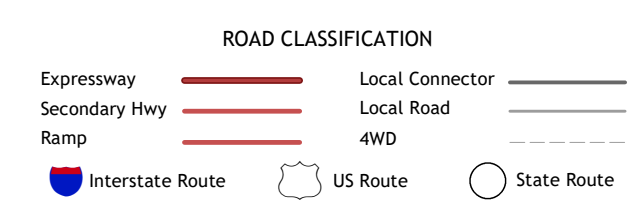


CONTOUR INTERVAL 10 FEET NORTH AMERICAN VERTICAL DATUM OF 1988 This map was produced to conform with the National Geospatial Program US Topo Product Standard.



QUADRANGLE LOCATION

ADJOINING QUADRANGLES table with 3 rows and 3 columns of numbers.



- 1 Coon Rapids 2 Circle Pines 3 Centerville 4 Minneapolis North 5 White Bear Lake West 6 Minneapolis South 7 Saint Paul West 8 Saint Paul East

