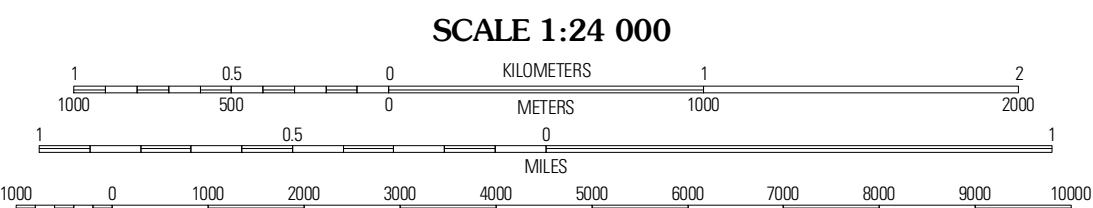
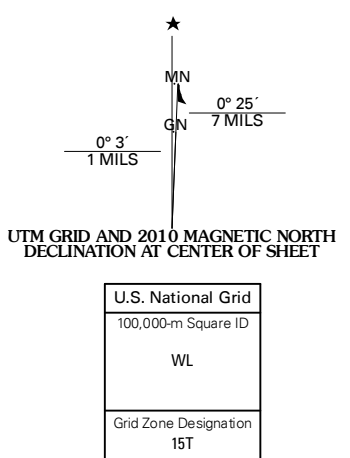


Produced by the United States Geological Survey  
North American Datum of 1983 (NAD83)  
World Geodetic System of 1984 (WGS84), Projection and  
1 000-foot ticks: Universal Transverse Mercator, Zone 15T  
1 000-foot ticks: Minnesota Coordinate System of 1983  
(central zone) and Wisconsin Coordinate System of 1983  
(central zone)

Imagery:.....NAIP, June 2009 - August 2009  
Roads:.....©2006-2010 Tele Atlas  
Names:.....©2006-2010 Tele Atlas  
Hydrography:.....National Hydrography Dataset, 2009  
Contours:.....National Elevation Dataset, 2002



CONTOUR INTERVAL 10 FEET  
NORTH AMERICAN VERTICAL DATUM OF 1988

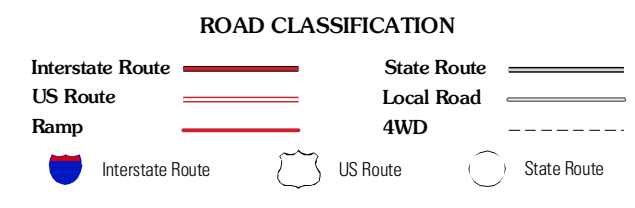
This map was produced to conform with version 0.5.10 of the draft USGS Standards for 7.5-Minute Quadrangle Maps. A metadata file associated with this product is draft version 0.5.11



QUADRANGLE LOCATION

|           |                     |           |
|-----------|---------------------|-----------|
| Rush Lake | Rush City           | Randall   |
| Stark     | <b>North Branch</b> | Sunrise   |
| Type Lake | Stacy               | Lindstrom |

ADJOINING 7.5' QUADRANGLES



**NORTH BRANCH, MN-WI**  
2010