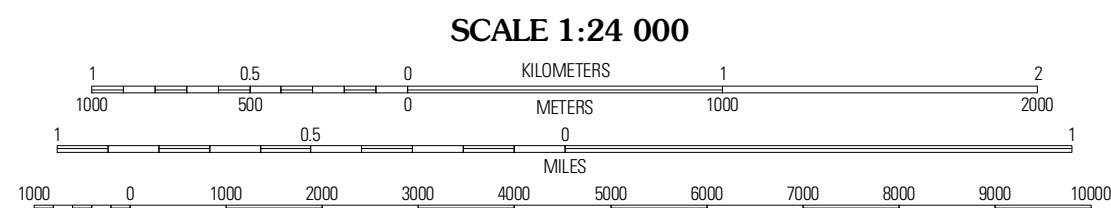
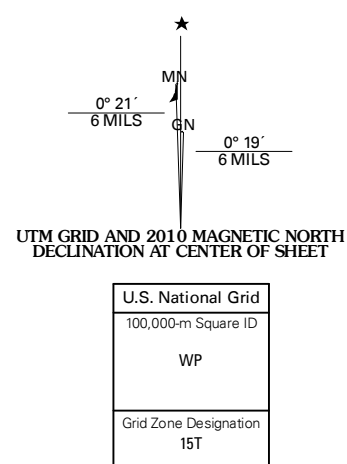




Produced by the United States Geological Survey  
North American Datum of 1983 (NAD83)  
World Geodetic System of 1984 (WGS84) Projection and  
1 000-meter grid, Universal Transverse Mercator, Zone 15T  
10 000-foot ticks: Minnesota Coordinate System of 1983  
(north zone)

Imagery: N.A.P., August 2009  
Roads: ©2006-2010 Tele Atlas  
Names: G.N.S., 2008  
Hydrography: National Hydrography Dataset, 2009  
Contours: National Elevation Dataset, 2005



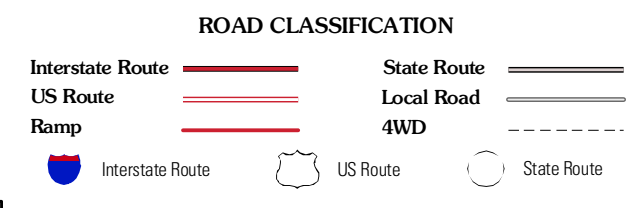
CONTOUR INTERVAL 10 FEET  
NORTH AMERICAN VERTICAL DATUM OF 1988

This map was produced to conform with version 0.5.10 of the  
draft USGS Standards for 7.5-Minute Quadrangle Maps.  
A metadata file associated with this product is draft version 0.5.11



QUADRANGLE LOCATION

Myrtle Lake	Bayck	Picket Lake
Haley	Norwegian Bay	Vermilion Dam
Cook	Sassas Creek	Last Lake



NORWEGIAN BAY, MN  
2010

ADJOINING 7.5' QUADRANGLES