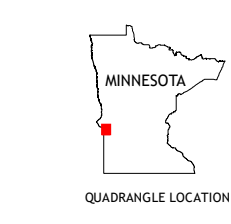



Produced by the United States Geological Survey

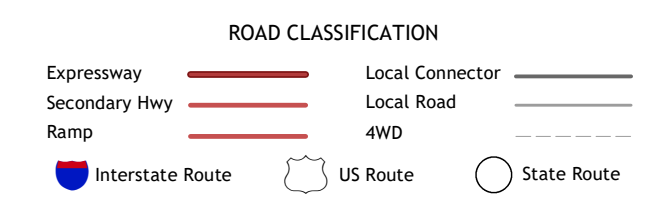
North American Datum of 1983 (NAD83) World Geodetic System of 1984 (WGS84) Projection and 1 000-meter grid; Universal Transverse Mercator, Zone 14T

This map is not a legal document. Boundaries may be generalized for this map scale. Private lands within government reservations may not be shown. Obtain permission before entering private lands.

Imagery: NAIP, July 2017 - November 2017; U.S. Census Bureau, 2016; GNS, 1998 - 2021; National Hydrography Dataset, 2004 - 2018; National Elevation Dataset, 2012; Multiple sources; see metadata file, 2016 - 2021; Public Land Survey System, BLM, 2020; Wetlands, National Wetlands Inventory, 2011



ADJOINING QUADRANGLES table with 3 rows and 3 columns of quadrangle numbers and names.



ODESSA, MN 2022

