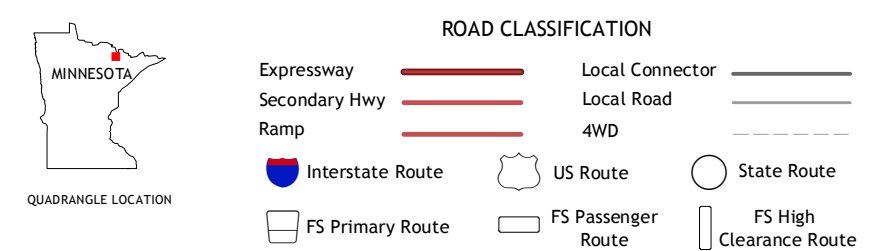
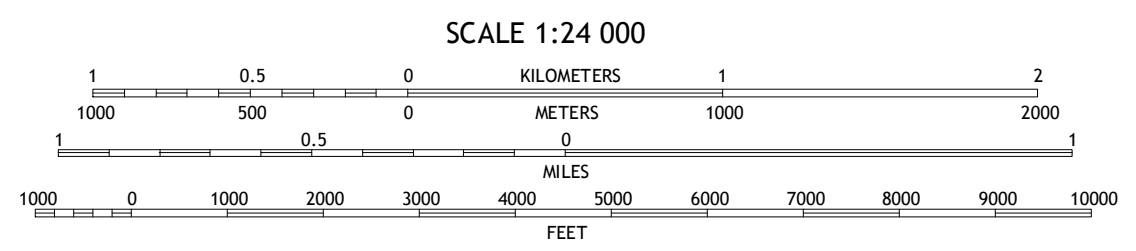
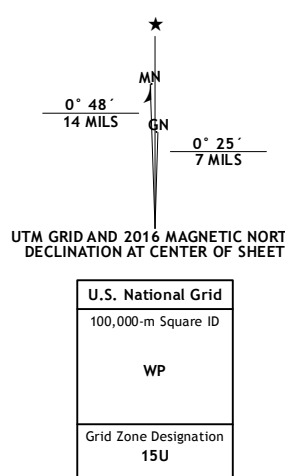


Produced by the United States Geological Survey North American Datum of 1983 (NAD83) World Geodetic System of 1984 (WGS84). Projection and 1 000-meter grid: Universal Transverse Mercator, Zone 15U 10 000-foot ticks: Minnesota Coordinate System of 1983 (north zone)

This map is not a legal document. Boundaries may be generalized for this map scale. Private lands within government reservations may not be shown. Obtain permission before entering private lands.



ADJOINING QUADRANGLES

1	2	3
4	5	6
7	8	9

1 Kabustasa Lake  
2 Echo Lake  
3 Lake Jeanette  
4 Boyck  
5 Astrid Lake  
6 Norwegian Bay  
7 Vermilion Dam  
8 Sioux Pine Island

Check with local Forest Service unit for current travel conditions and restrictions.

PICKET LAKE, MN 2016

