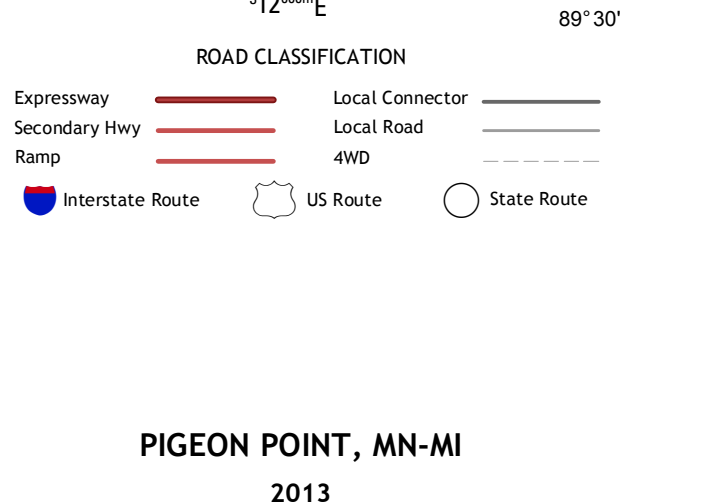
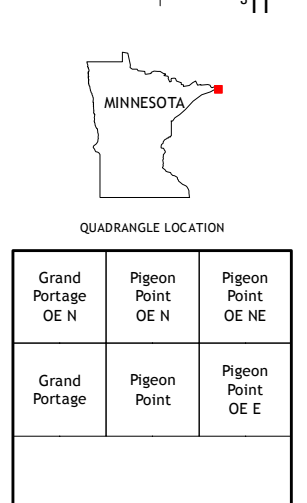
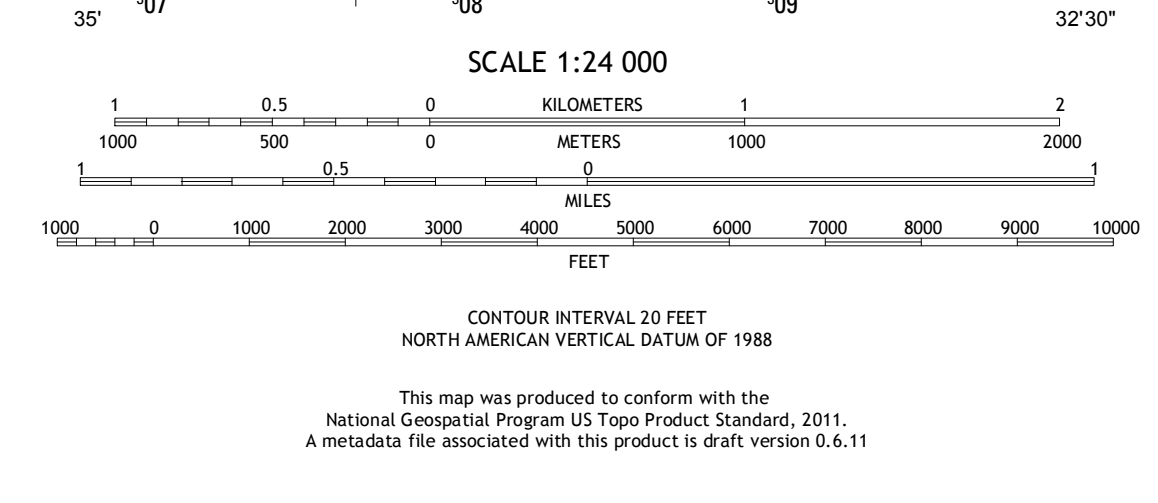


Produced by the United States Geological Survey  
North American Datum of 1983 (NAD83)  
World Geodetic System of 1984 (WGS84). Projection and  
1 000-meter grid: Universal Transverse Mercator, Zone 16T  
10 000-foot ticks: Minnesota Coordinate System of 1983 (north  
zone), Michigan Coordinate System of 1983 (north zone)

Imagery.....N.A.I.P., June 2010  
Roads.....©2006-2012 TomTom  
Names.....GNIS, 2013  
Hydrography.....National Hydrography Dataset, 2010  
Contours.....National Elevation Dataset, 1999  
Boundaries.....Census, IBWC, IBC, USGS, 1972 - 2012

UTM GRID AND 2013 MAGNETIC NORTH  
DECLINATION AT CENTER OF SHEET

U.S. National Grid  
CU  
Grid Zone Designation  
16T



**PIGEON POINT, MN-MI**  
2013

ADJOINING 7.5 QUADRANGLES