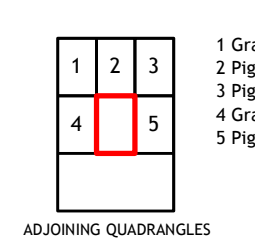
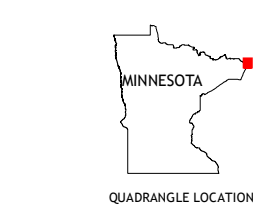
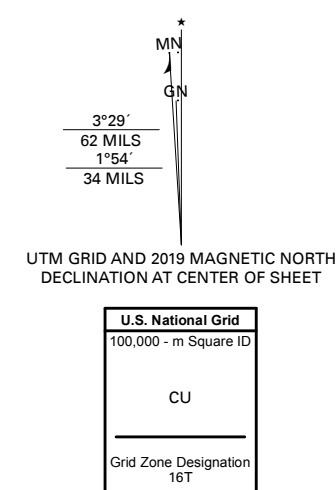


Produced by the United States Geological Survey
 North American Datum of 1983 (NAD83)
 World Geodetic System of 1984 (WGS84), Projection and
 1 000-meter grid; Universal Transverse Mercator, Zone 16T
 This map is not a legal document. Boundaries may be
 generalized for this map scale. Private lands within government
 reservations may not be shown. Obtain permission before
 entering private lands.

Imagery.....NAIP, August 2017 - November 2017
 Roads.....U.S. Census Bureau, 2016
 Names.....GNIS, Not Available
 Hydrography.....National Hydrography Dataset, 2003 - 2019
 Contours.....National Elevation Dataset, 2016
 Boundaries.....Multiple sources; sec metadata file 2015
 Public Land Survey System.....BLM, 2017
 Wetlands.....FWS National Wetlands Inventory 2011



- 1 Grand Portage OE N
- 2 Pigeon Point OE N
- 3 Pigeon Point OE NE
- 4 Grand Portage
- 5 Pigeon Point OE E

