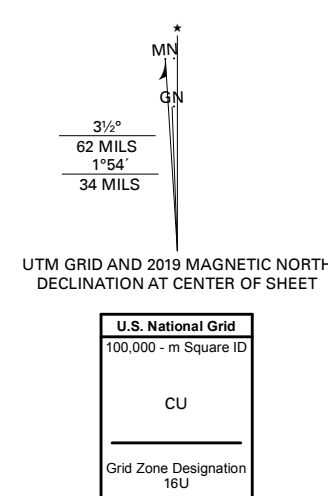


**Produced by the United States Geological Survey**

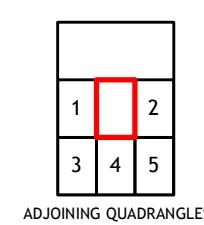
North American Datum of 1983 (NAD83)  
World Geodetic System of 1984 (WGS84), Projection and  
1 000-meter grid/Universal Transverse Mercator, Zone 16U16T  
This map is not a legal document. Boundaries may be  
generalized for this map scale. Private lands within government  
reservations may not be shown. Obtain permission before  
entering private lands.

Imagery.....NAIP, August 2017 - November 2017  
Roads.....U.S. Census Bureau, 2016  
Names.....GNIS, Not Available  
Hydrography.....National Hydrography Dataset, 2003 - 2019  
Contours.....National Elevation Dataset, 2016  
Boundaries.....Multiple sources; sec metadata file 2015  
Public Land Survey System.....BLM, 2017  
Wetlands.....FWS National Wetlands Inventory 2011

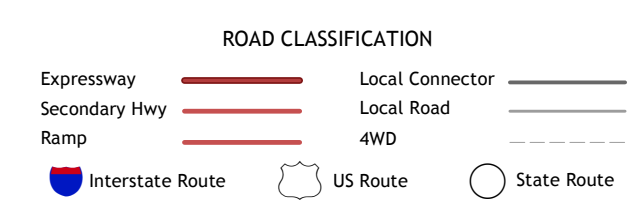


CONTOUR INTERVAL 20 FEET  
NORTH AMERICAN VERTICAL DATUM OF 1988

This map was produced to conform with the  
National Geospatial Program US Topo Product Standard, 2011.  
A metadata file associated with this product is draft version 0.6.18



1 Grand Portage OE N  
2 Pigeon Point OE NE  
3 Grand Portage  
4 Pigeon Point  
5 Pigeon Point OE E



**PIGEON POINT OE N, MN, ON**

2019



NSN 7-16-4-010163-79000-9  
NSA REF NO. USGS X 24 K 7 634 6