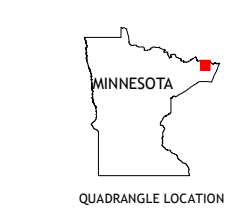
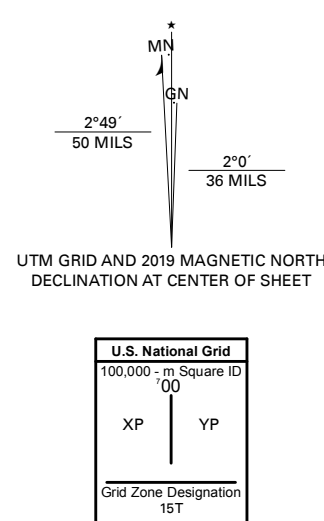


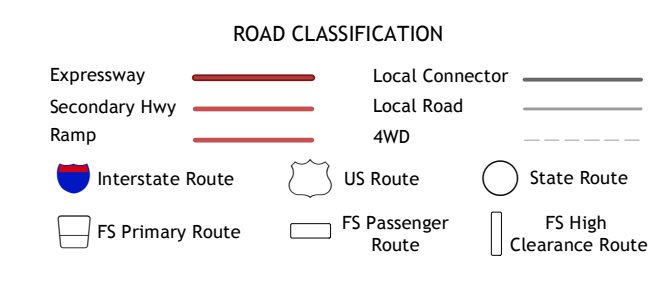
**Produced by the United States Geological Survey**  
North American Datum of 1983 (NAD83)  
World Geodetic System of 1984 (WGS84). Projection and  
1 000-meter grid/Universal Transverse Mercator, Zone 15T  
This map is not a legal document. Boundaries may be  
generalized for this map scale. Private lands within government  
reservations may not be shown. Obtain permission before  
entering private lands.

Imagery.....NAIP, August 2017 - November 2017  
Roads.....U.S. Census Bureau, Not Available  
Roads within US Forest Service Lands.....FSTopo Data  
with Limited Forest Service updates, 2013  
Names.....GNS, 1980 - 2018  
Hydrography.....National Hydrography Dataset, 2003 - 2018  
Contours.....National Elevation Dataset, 2016  
Boundaries.....Multiple sources: see metadata file, 2017 - 2018  
Public Land Survey System.....BLM, 2017  
Wetlands.....FWS National Wetlands Inventory, 2011



|   |   |   |                       |
|---|---|---|-----------------------|
| 1 | 2 | 3 | 1 Hungry Jack Lake    |
| 4 | 5 | 6 | 2 Crocodile Lake      |
| 7 | 8 | 7 | 3 Pine Lake West      |
|   |   | 8 | 4 Lima Mountain       |
|   |   |   | 5 Northern Light Lake |
|   |   |   | 6 Devil Track Lake    |
|   |   |   | 7 Grand Marais        |
|   |   |   | 8 Kadance River       |

ADJOINING QUADRANGLES



Check with local Forest Service unit  
for current forest conditions and restrictions.

**PINE MOUNTAIN, MN**  
2019

