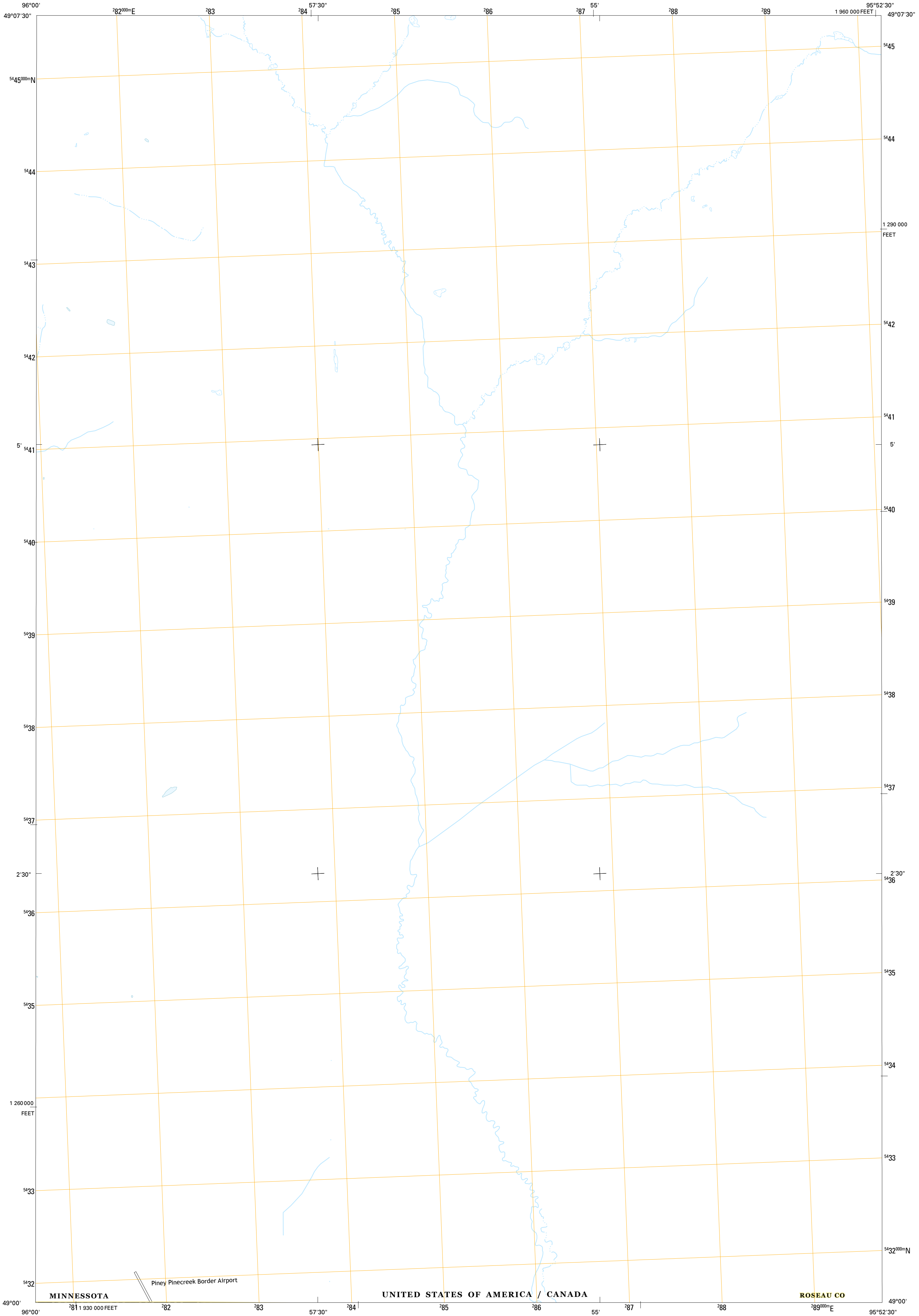




U.S. DEPARTMENT OF THE INTERIOR  
U.S. GEOLOGICAL SURVEY



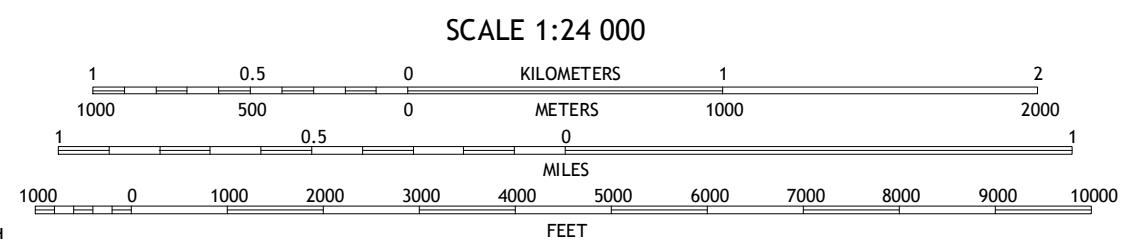

PINECREEK OE N QUADRANGLE  
MINNESOTA-MANITOBA  
7.5-MINUTE SERIES



Produced by the United States Geological Survey  
North American Datum of 1983 (NAD83)  
World Geodetic System of 1984 (WGS84). Projection and  
1 000-meter grid: Universal Transverse Mercator, Zone 15U  
10 000-foot ticks.

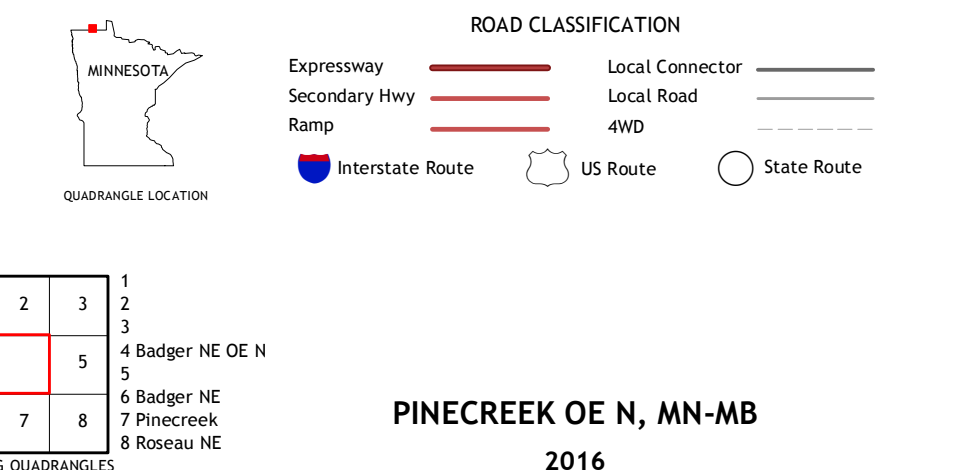
This map is not a legal document. Boundaries may be  
generalized for this map scale. Private lands within government  
reservations may not be shown. Obtain permission before  
entering private lands.

Imagery	.....Not Available
Roads	.....U.S. Census Bureau, 2015 - 2016
Names	.....GNIS, 2016
Hydrography	.....National Hydrography Dataset, 2009
Contours	.....Not Available
Boundaries	.....Multiple sources; see metadata file 1972 - 2016
Public Land Survey System	.....BLM, 2014
Wetlands	.....FWS National Wetlands Inventory 1977 - 2014



CONTOURS NOT PRESENT BECAUSE AVAILABLE ELEVATION  
DATA DO NOT MEET ACCURACY REQUIREMENTS

This map was produced to conform with the  
National Geospatial Program US Topo Product Standard, 2011.  
A metadata file associated with this product is draft version 0.6.19



1	2	3	4
5	6	7	8

1 Badger NE OE N  
2  
3  
4 Badger NE OE N  
5  
6 Badger NE  
7 Pinecreek  
8 Roseau NE

ADJOINING QUADRANGLES

PINECREEK OE N, MN-MB  
2016

