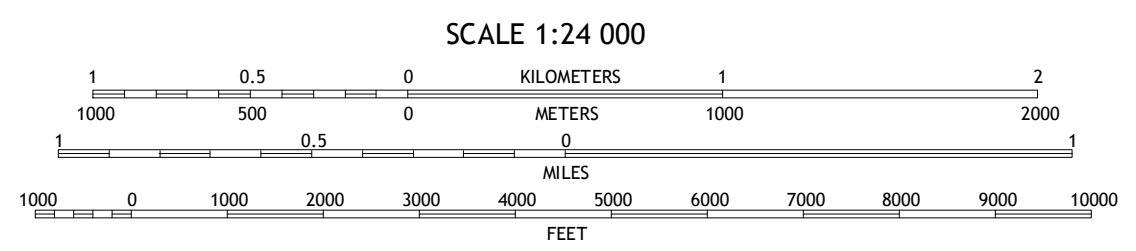
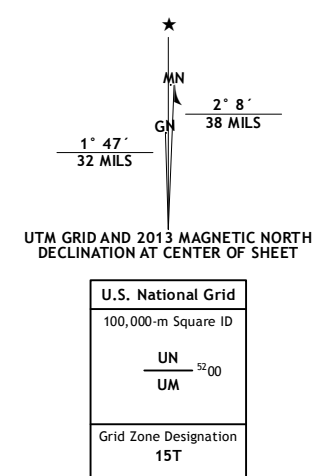
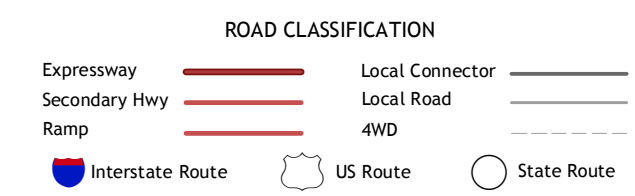


Produced by the United States Geological Survey  
North American Datum of 1983 (NAD83)  
World Geodetic System of 1984 (WGS84), Projection and  
1 000-meter grid; Universal Transverse Mercator, Zone 15T  
10 000-foot ticks; Minnesota Coordinate System of 1983 (central zone)

Imagery.....NAIP, June 2010  
Roads.....©2006-2012, TomTom  
Names.....GNIS, 2013  
Hydrography.....National Hydrography Dataset, 2010  
Contours.....National Elevation Dataset, 2012  
Boundaries.....Census, IBC, USGS, 1972 - 2012



Many Point Lake	Big Rush Lake	Big Basswood Lake
Height of Land Lake	Ponsford	Osage
Toad Mountain	Evergreen	Wolf Lake



**PONSFORD, MN**  
2013

ADJOINING 7.5 QUADRANGLES